








**Arizona Department of Agriculture**  
 Environmental Services Division  
 1688 West Adams Street  
 Phoenix, Arizona 85007  
 Phone: (602) 542-0901 Fax: (602) 542-0466

The following chart of **BUFFER ZONE** information and chemicals effected by the **BUFFER ZONE** restrictions is provided for your convenience. Please contact us if you have any questions.

	BUFFER ZONE	BUFFER ZONE	BUFFER ZONE	
				
	School / Day Care	Health Care	Residential	
	<b>AERIAL APPLICATION</b>			
Highly Toxic (liquid)	¼ mile	400 feet	100 feet	
Highly Toxic (dust)	¼ mile	400 feet	300 feet	
*Odoriferous	¼ mile	¼ mile	¼ mile	
	<b>GROUND APPLICATION</b>			
	Highly Toxic (liquid)	¼ mile	400 feet	50 feet
	Highly Toxic (dust)	¼ mile	400 feet	300 feet
*Odoriferous	¼ mile	¼ mile	¼ mile	

**BUFFER ZONES APPLY TO THESE HIGHLY TOXIC  AND \*ODORIFEROUS PESTICIDES**

\*A specific listing of Odoriferous pesticides has not been established

● **TRADE NAME OR BRAND NAME** ●

**Registered in Arizona as of June 2006**

Guthion	Nemacur
Furadan	Paraquat / Gramoxone
Supracide	Curacron
Thiodan	Thimet
Monitor	DEF
Vydate	Temik
Carzol	Methyl Parathion
Magnacide H	

**Not registered in Arizona as of June 2006**

Lannate  
 Parathion  
 Bolstar  
 Endothall  
 Phosphamidon  
 Dichlorvos