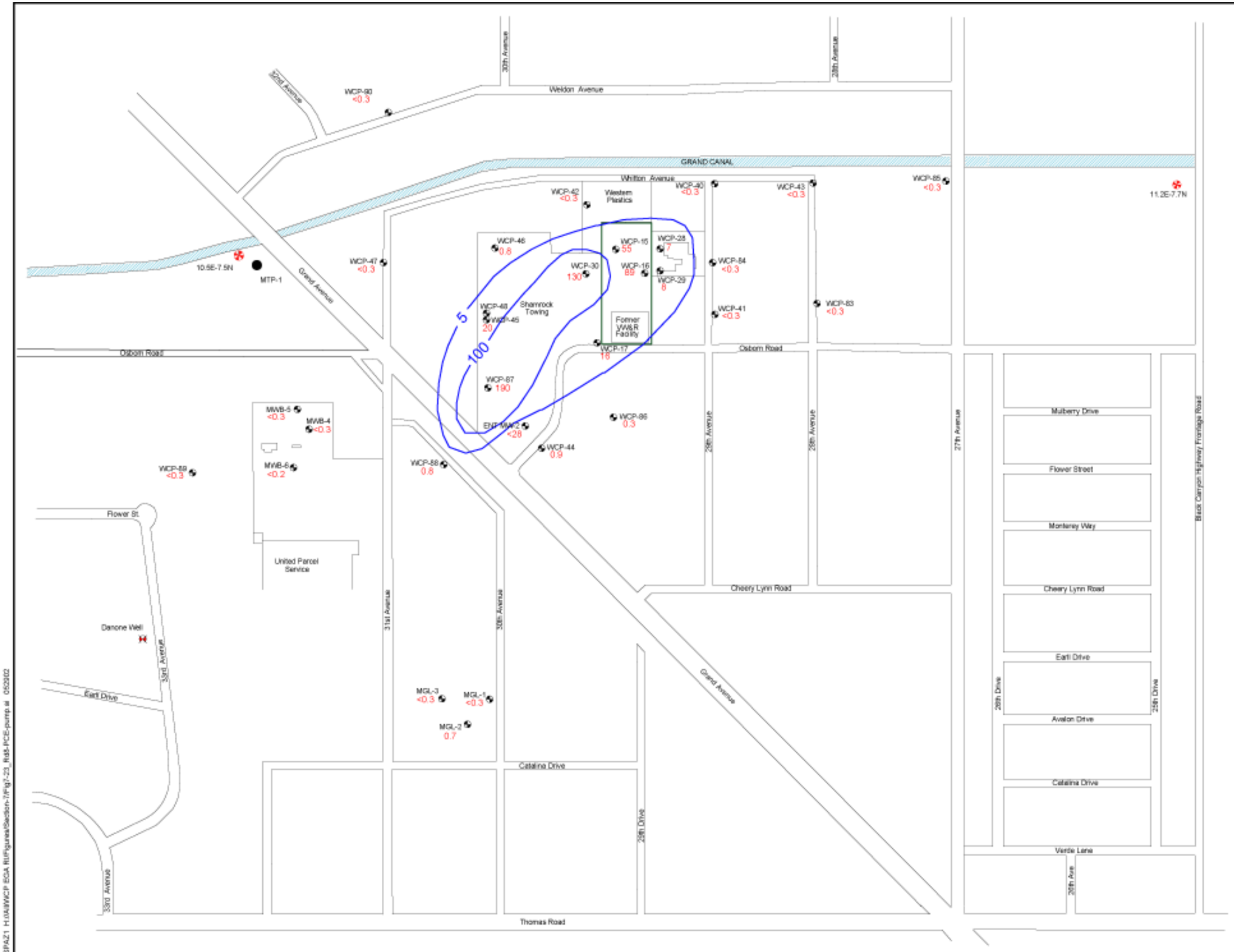

Figure 7-23
PCE Concentrations
Groundwater Sampling
Round 8 - Pump
April-May 2001

Legend

- SRP Production Well
- Monitor Well
- Michigan Trailer Park Well
- Danone Well
- PCE Concentration Contour (µg/L)
- 22 PCE Concentration (µg/L)
- Irrigation Canal
- Street, Road, or Avenue
- Approximate Facility Boundary

NOTES: All well locations are approximate. All monitor wells purged using the low-flow purge method.

N

Approximate Scale
1 inch = 450 feet

0 225 450 900

WESTON SOLUTIONS
2702 North Third Street, Suite 2001
Phoenix, Arizona 85004

FSPAZ1 H:\0A\WCP EGA RI\Figures\Section-7\Fig7-23_Rd8-PCE-pump.ai 052902

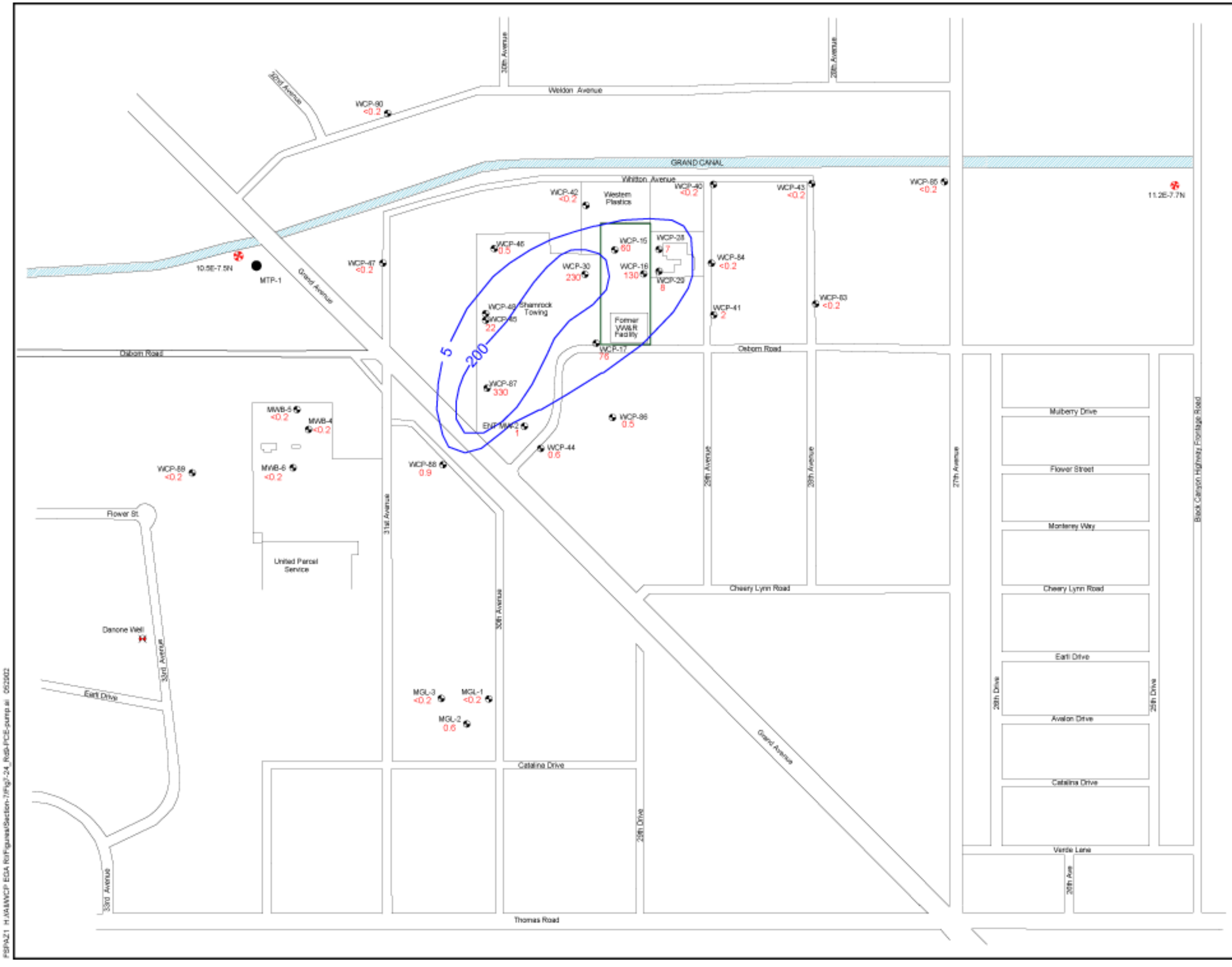

Figure 7-24
PCE Concentrations
Groundwater Sampling
Round 9 - Pump
June 5-15, 2001

Legend

- SRP Production Well
- Monitor Well
- Michigan Trailer Park Well
- Danone Well
- PCE Concentration Contour (µg/L)
- 22 PCE Concentration (µg/L)
- Irrigation Canal
- Street, Road, or Avenue
- Approximate Facility Boundary

NOTES: All well locations are approximate. All monitor wells purged using the low-flow purge method.

N

Approximate Scale
1 inch = 450 feet

0 225 450 900

WESTON SOLUTIONS
2702 North Third Street, Suite 2001
Phoenix, Arizona 85004

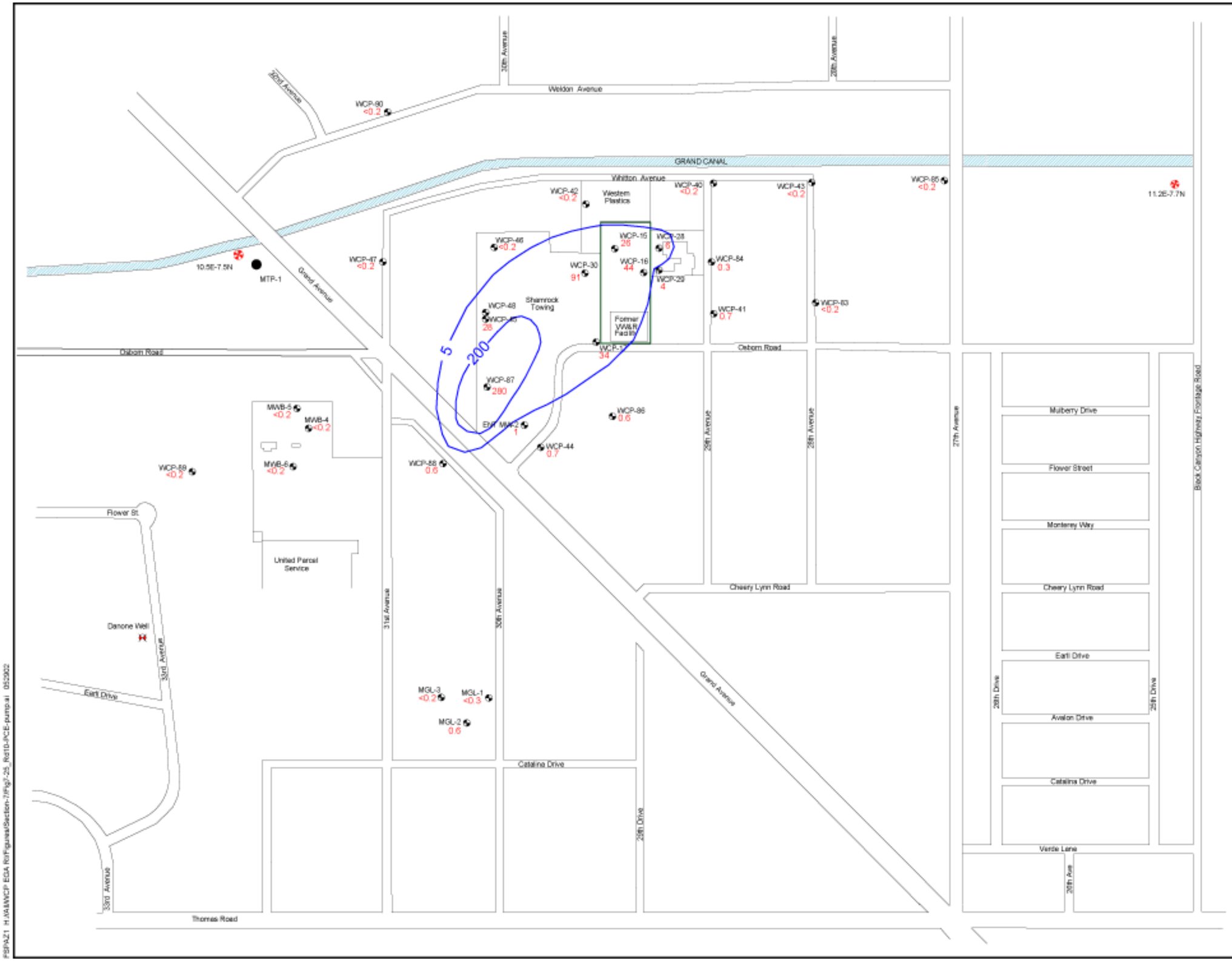

Figure 7-25
PCE Concentrations Groundwater Sampling Round 10 - Pump June 18-29, 2001

Legend

- SRP Production Well
- Monitor Well
- Michigan Trailer Park Well
- Danone Well
- PCE Concentration Contour (µg/L)
- 22 PCE Concentration (µg/L)
- Irrigation Canal
- Street, Road, or Avenue
- Approximate Facility Boundary

NOTES: All well locations are approximate.
All monitor wells purged by removing three well-casing volumes.

N

Approximate Scale
1 inch = 450 feet

0 225 450 900

WESTON SOLUTIONS
2702 North Third Street, Suite 2001
Phoenix, Arizona 85004

P:\PA21 H:\AA\WCP EGA Rd\Figures\Section-7\Fig7-25_Rd10-PCE-pump.ai 05/2002

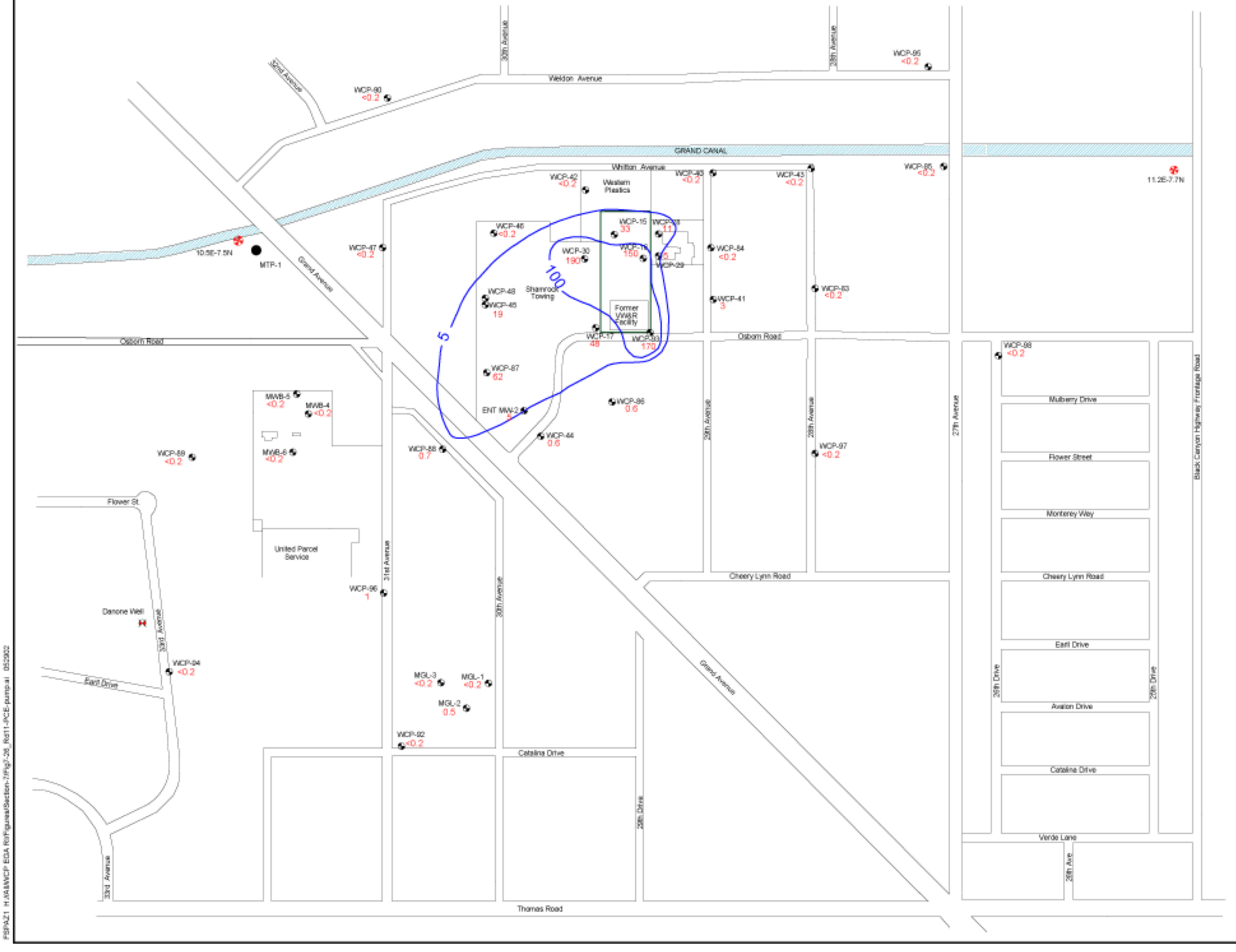

Figure 7-26
PCE Concentrations Groundwater Sampling Round 11 - Pump July-August, 2001

Legend

- SRP Production Well
- Monitor Well
- Michigan Trailer Park Well
- Danone Well
- PCE Concentration Contour (µg/L)
- 22 PCE Concentration (µg/L)
- Irrigation Canal
- Street, Road, or Avenue
- Approximate Facility Boundary

NOTES: All well locations are approximate.
All monitor wells purged using the low-flow purge method.

N

Approximate Scale
1 inch = 450 feet

0 225 450 900

WESTON SOLUTIONS
2702 North Third Street, Suite 2001
Phoenix, Arizona 85004

F:\SPAZ1 H:\WA&M\WCP EGA Rd\Figures\Section-7\Fig7-26_Rd11-PCE-pump.ai 052902

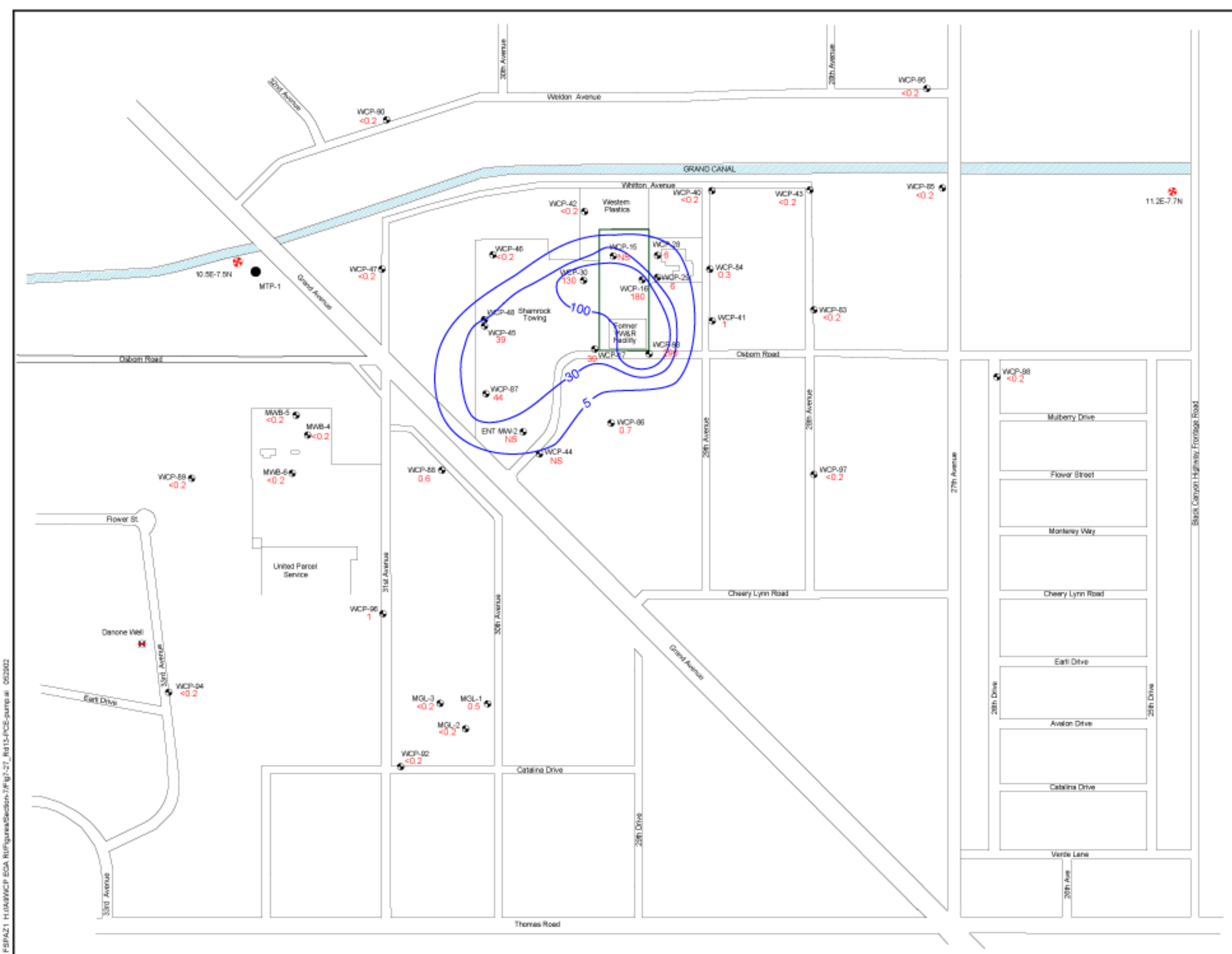

Figure 7-27
PCE Concentrations
Groundwater Sampling
Round 13 - Pump
November 2001

Legend

- SRP Production Well
- Monitor Well
- Michigan Trailer Park Well
- Danone Well
- Irrigation Canal
- Street, Road, or Avenue
- Approximate Facility Boundary
- 230 PCE Concentration (μg/L)
- NS Not Sampled
- PCE Concentration Contours (μg/L)

NOTES: All well locations are approximate.
Monitor wells were purged by removing three well-casing volumes.

N

Approximate Scale

1 inch = 450 feet

0 225 450 900

WESTON SOLUTIONS
2702 North Third Street, Suite 2001
Phoenix, Arizona 85004

F:\PA21 H:\GIS\WCP EDA RI\Figures\Section-7\Fig7-27_Rd13-PCE-pump.ai 052902

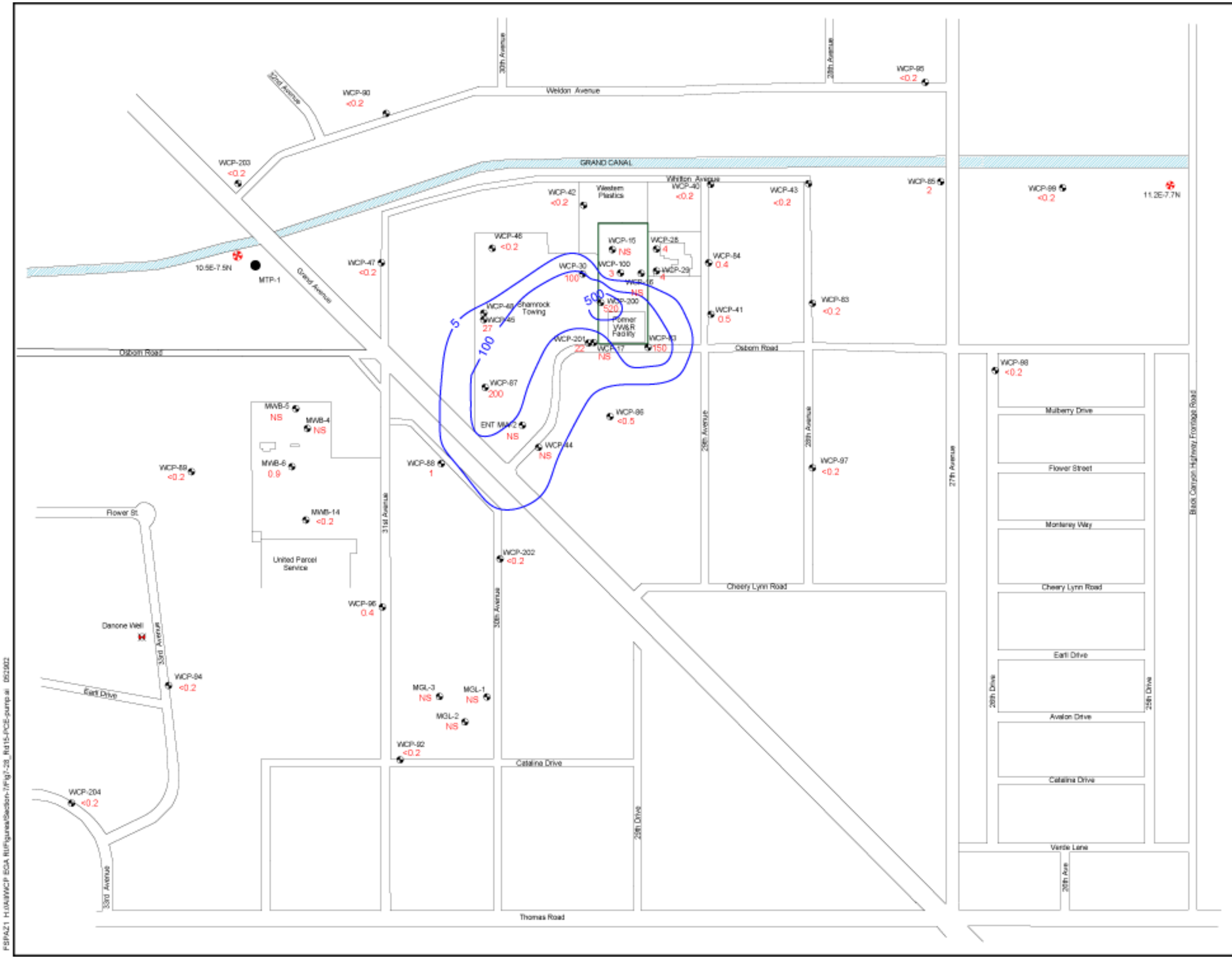

Figure 7-28
PCE Concentrations Groundwater Sampling Round 15 - Pump January 2002

Legend

- SRP Production Well
- Monitor Well
- Michigan Trailer Park Well
- Danone Well
- Irrigation Canal
- Street, Road, or Avenue
- Approximate Facility Boundary
- 230 PCE Concentration (µg/L)
- NS Not Sampled
- PCE Concentration Contours (µg/L)

NOTES: All well locations are approximate. Monitor wells were purged by removing three well-casing volumes.

N

Approximate Scale
1 inch = 450 feet

0 225 450 900

WESTON SOLUTIONS
2702 North Third Street, Suite 2001
Phoenix, Arizona 85004

F:\PHX21 H:\Alt\WCP EOA R1\Figures\Section 7\Fig7-28_Rd15-PCE-pump.ai 05/29/02

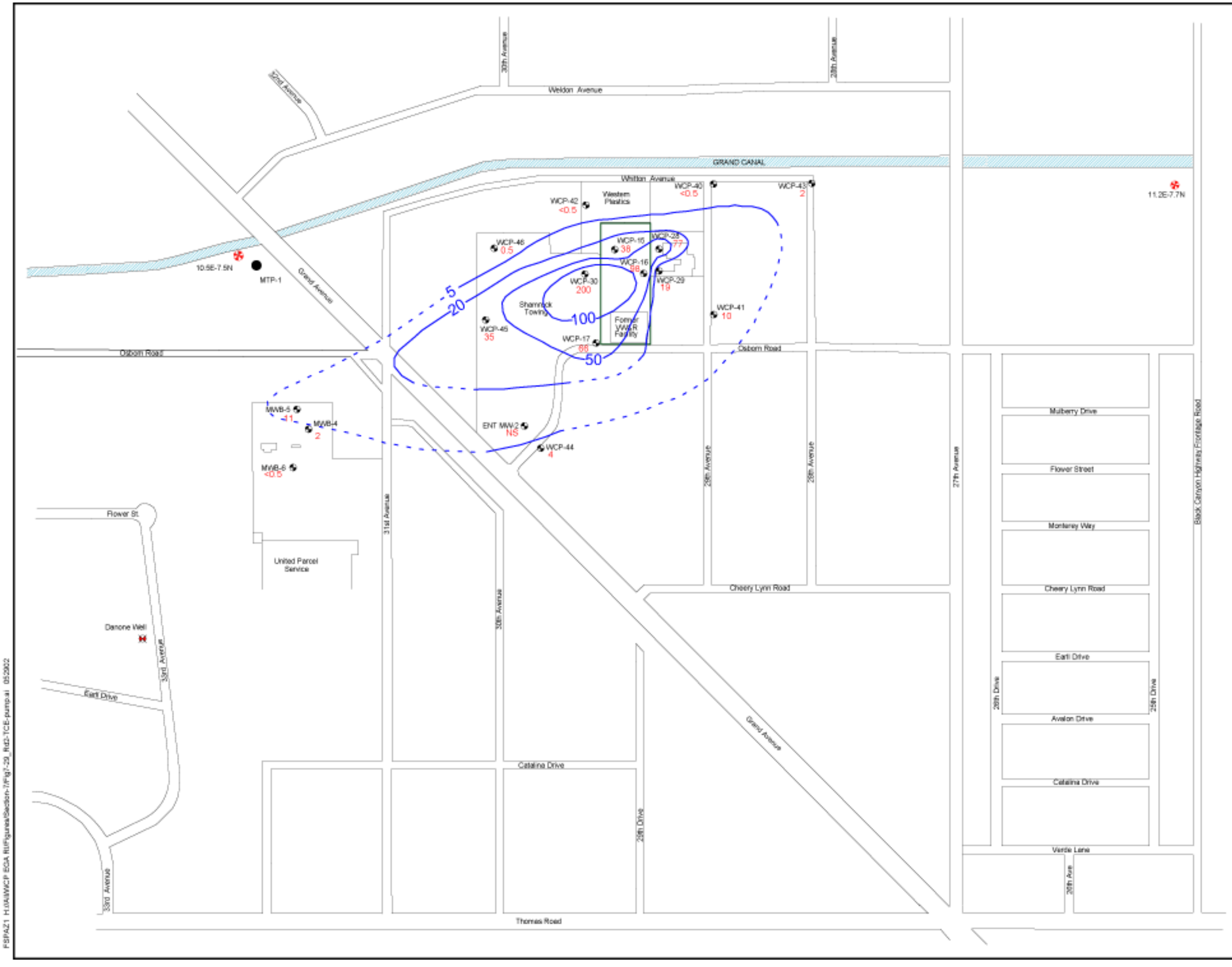

Figure 7-29
TCE Concentrations Groundwater Sampling Round 2 - Pump January-February 2000

Legend

- SRP Production Well
- Monitor Well
- Michigan Trailer Park Well
- Danone Well
- TCE Concentration Contour (µg/L)
- 22 TCE Concentration (µg/L)
- Irrigation Canal
- Street, Road, or Avenue
- Approximate Facility Boundary
- NS Not Sampled

NOTES: All well locations are approximate. All monitor wells purged using the low-flow purge method.

N

Approximate Scale
1 inch = 450 feet
0 225 450 900

WESTON SOLUTIONS
2702 North Third Street, Suite 2001
Phoenix, Arizona 85004

FSPAZ1 H:\0A\WCP EGA RI\Figures\Section-7\Fig7-29_Rd2-TCE-pump.ai 052902

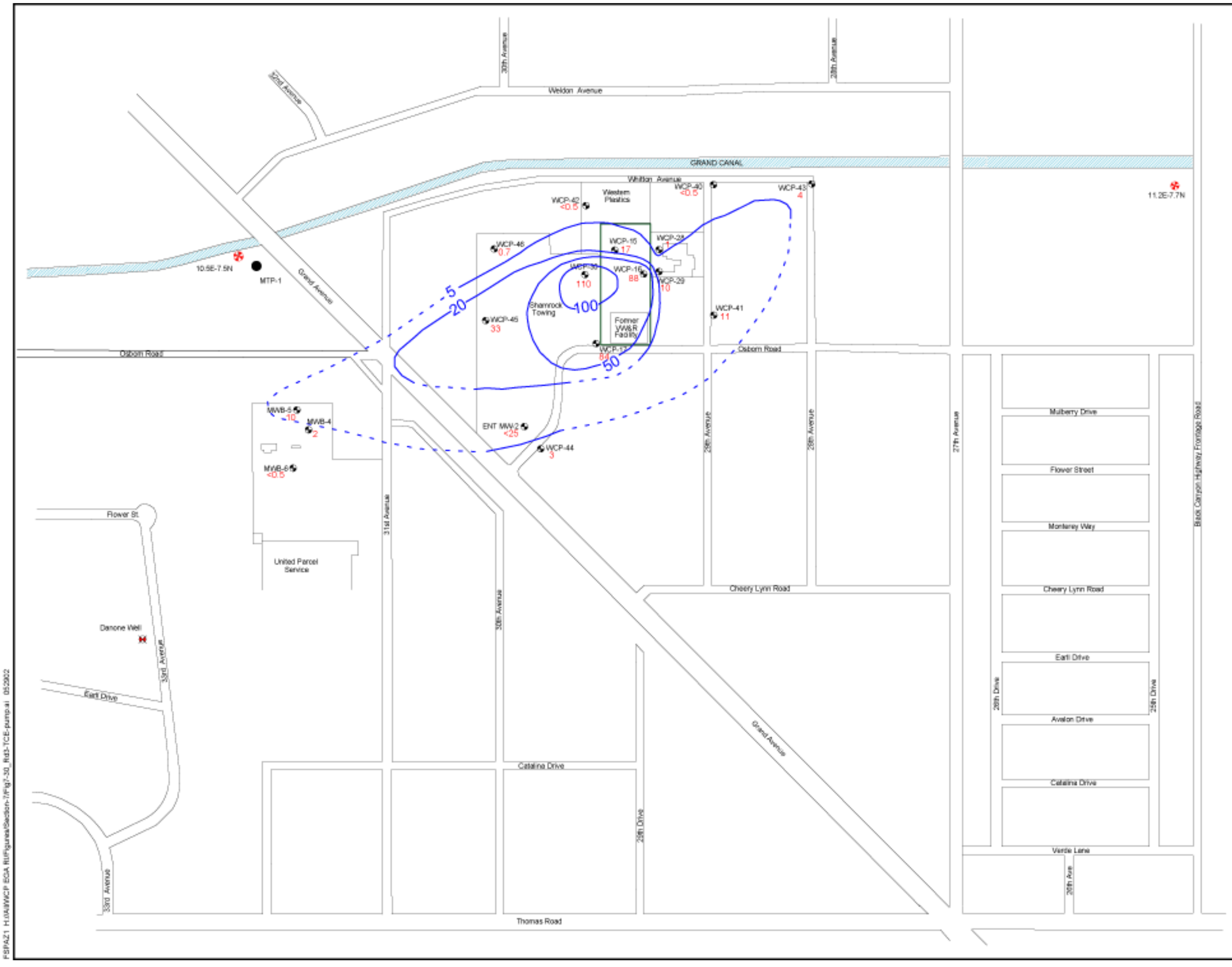

ARIZONA DEPARTMENT OF ENVIRONMENTAL QUALITY

Figure 7-30
TCE Concentrations Groundwater Sampling Round 3 - Pump March 2000

Legend

- SRP Production Well
- Monitor Well
- Michigan Trailer Park Well
- Danone Well
- TCE Concentration Contour (µg/L)
- 22 TCE Concentration (µg/L)
- Irrigation Canal
- Street, Road, or Avenue
- Approximate Facility Boundary
- NS Not Sampled

NOTES: All well locations are approximate.
All monitor wells purged using the low-flow purge method.

N

Approximate Scale
1 inch = 450 feet

0 225 450 900

WESTON SOLUTIONS
2702 North Third Street, Suite 2001
Phoenix, Arizona 85004

F:\PA21 H:\AWWCP ECA RI\Figures\Section-7\Fig7-30_Rd3-TCE-pump.ai 05/2002

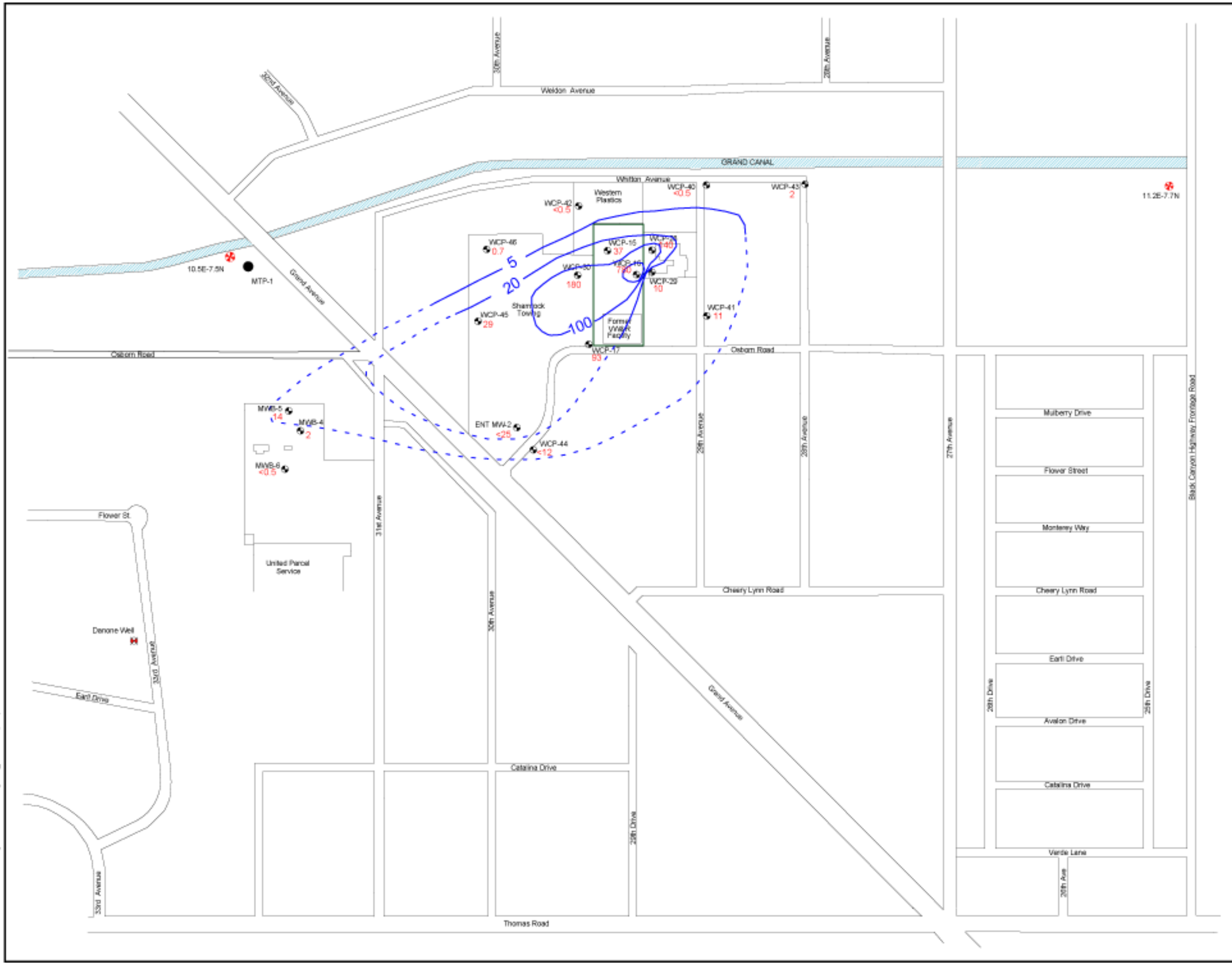

Figure 7-31
TCE Concentrations Groundwater Sampling Round 4 - Pump June 2000

Legend

- SRP Production Well
- Monitor Well
- Michigan Trailer Park Well
- Danone Well
- TCE Concentration Contour (µg/L)
- 22 TCE Concentration (µg/L)
- Irrigation Canal
- Street, Road, or Avenue
- Approximate Facility Boundary
- NS Not Sampled

NOTES: All well locations are approximate.
All monitor wells purged using the low-flow purge method.

N

Approximate Scale
1 inch = 450 feet

0 225 450 900

WESTON SOLUTIONS
2702 North Third Street, Suite 2001
Phoenix, Arizona 85004

P:\PHX21 H:\WAM\CP EGA RI\Figures\Section-7\Fig7-31_Rd4-TCE-pump.ai 052902

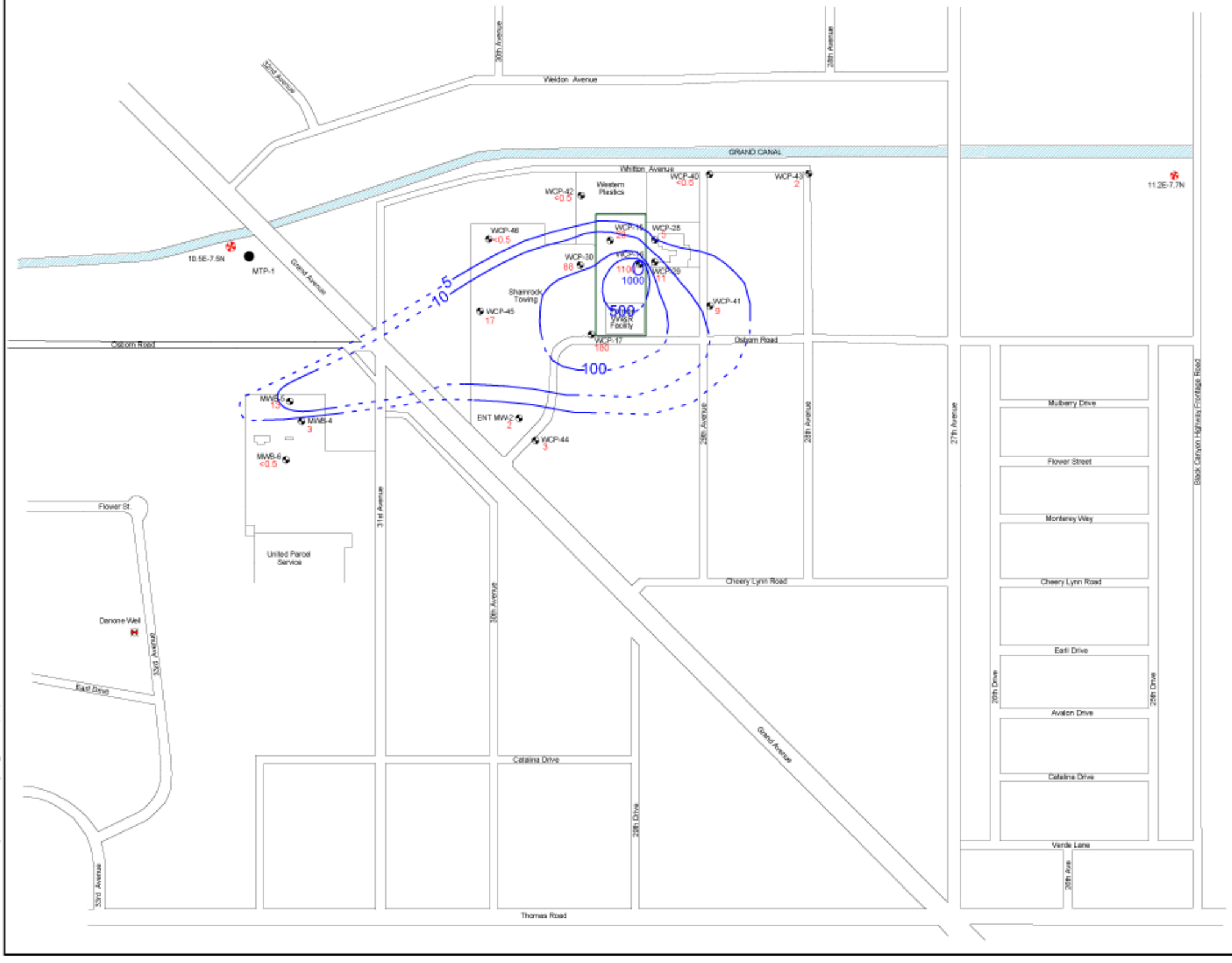

Figure 7-32
TCE Concentrations Groundwater Sampling Round 5 - Pump September 2000

Legend

- SRP Production Well
- Monitor Well
- Michigan Trailer Park Well
- Danone Well
- TCE Concentration Contour (µg/L)
- 22 TCE Concentration (µg/L)
- Irrigation Canal
- Street, Road, or Avenue
- Approximate Facility Boundary
- NS Not Sampled

NOTES: All well locations are approximate. All monitor wells purged using the low-flow purge method.

N

Approximate Scale
1 inch = 450 feet
0 225 450 900

WESTON SOLUTIONS
2702 North Third Street, Suite 2001
Phoenix, Arizona 85004

FSPAZ1 H:\AI\WCP EGA RI\Figures\Section-7\Fig7-32_Rd5-TCE-pump.ai 052902

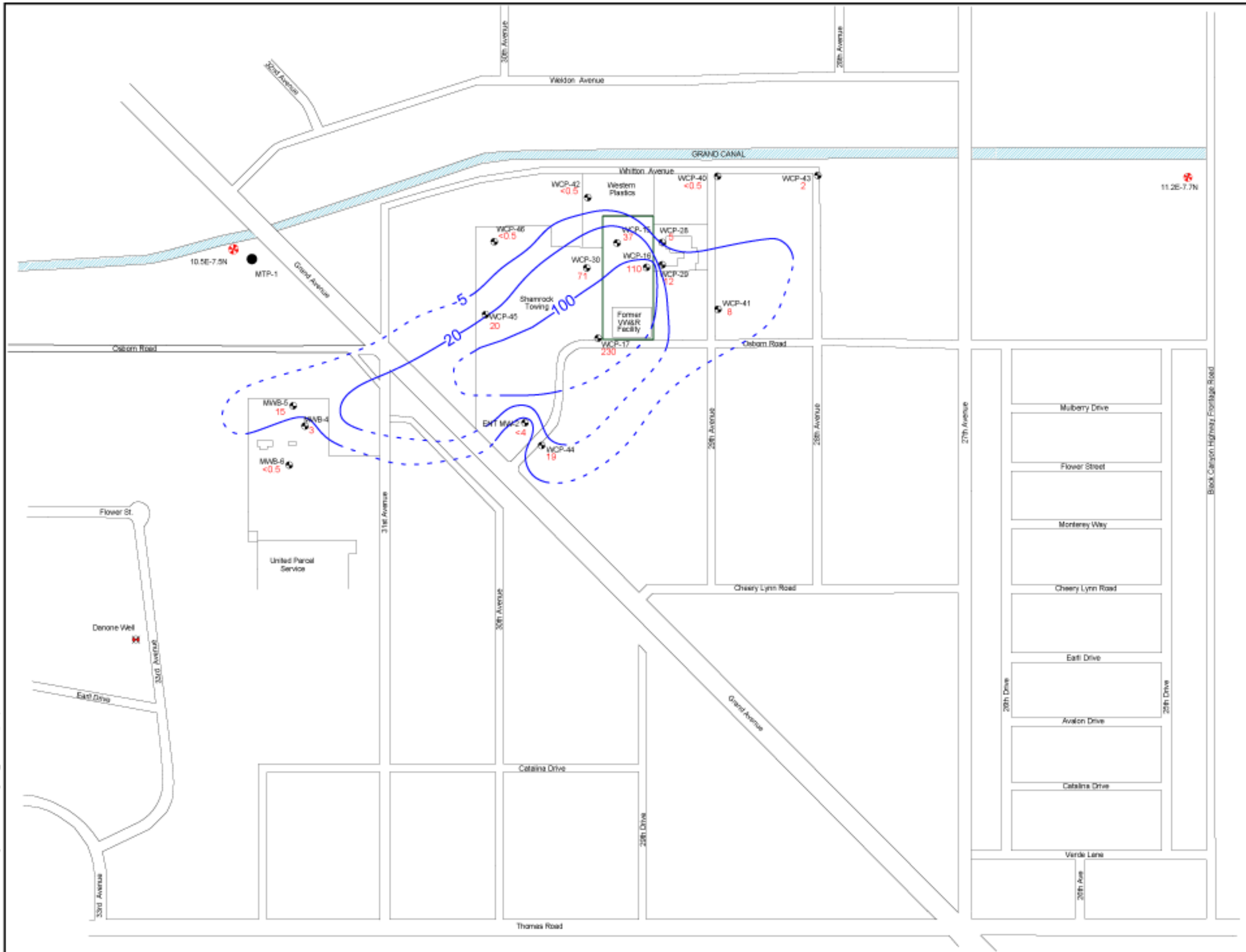

P:\PHX21 H:\WAM\CP EGA R1\Figures\Section-7\Fig7-33_R6B-TCE-pump.ai 05/29/02

ARIZONA DEPARTMENT OF ENVIRONMENTAL QUALITY

Figure 7-33
TCE Concentrations Groundwater Sampling Round 6 - Pump December 2000

Legend

- SRP Production Well
- Monitor Well
- Michigan Trailer Park Well
- Danone Well
- TCE Concentration Contour (µg/L)
- 22 TCE Concentration (µg/L)
- Irrigation Canal
- Street, Road, or Avenue
- Approximate Facility Boundary
- NS Not Sampled

NOTES: All well locations are approximate.
All monitor wells purged using the low-flow purge method.

N

Approximate Scale
1 inch = 450 feet

0 225 450 900

WESTON SOLUTIONS
2702 North Third Street, Suite 2001
Phoenix, Arizona 85004

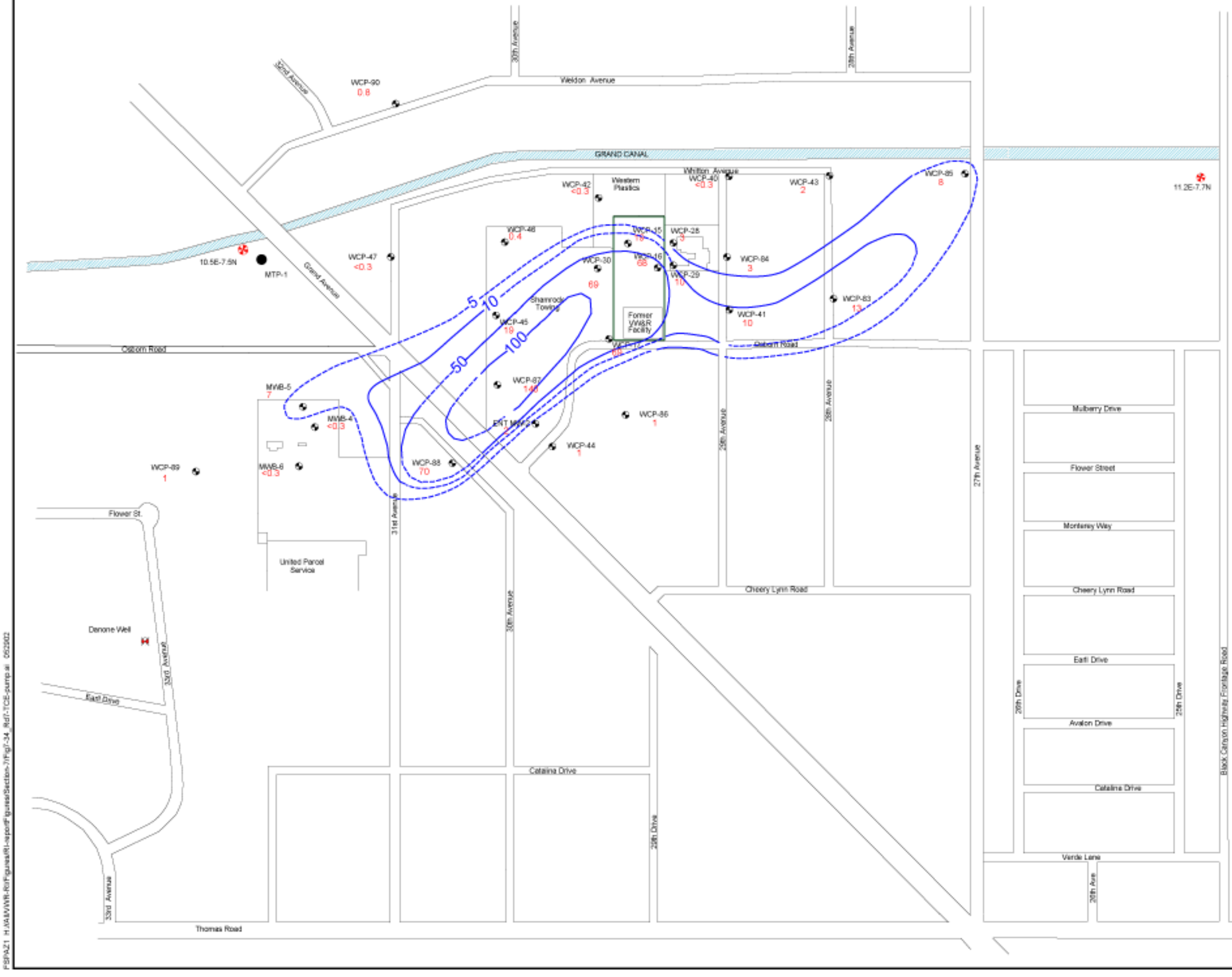

Figure 7-34
TCE Concentrations Groundwater Sampling Round 7 - Pump February-March 2001

Legend

- SRP Production Well
- Monitor Well
- Michigan Trailer Park Well
- Danone Well
- TCE Concentration Contour (µg/L)
- 22 TCE Concentration (µg/L)
- Irrigation Canal
- Street, Road, or Avenue
- Approximate Facility Boundary
- NS Not Sampled

NOTES: All well locations are approximate. All monitor wells purged using the low-flow purge method.

N

Approximate Scale
1 inch = 450 feet

0 225 450 900

WESTON SOLUTIONS
2702 North Third Street, Suite 2001
Phoenix, Arizona 85004

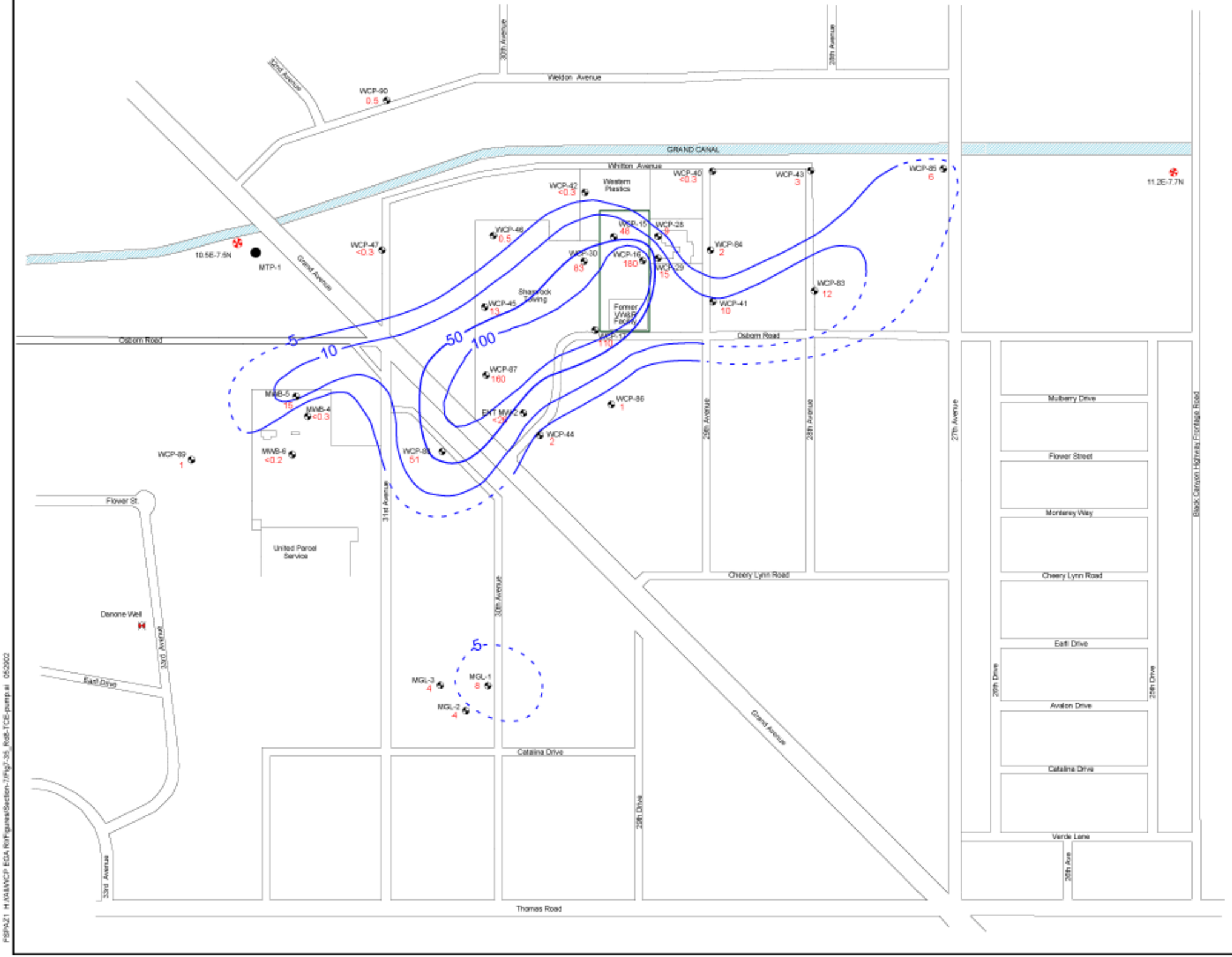

Figure 7-35
TCE Concentrations
Groundwater Sampling
Round 8 - Pump
April-May 2001

Legend

- SRP Production Well
- Monitor Well
- Michigan Trailer Park Well
- Danone Well
- TCE Concentration Contour (µg/L)
- 22 TCE Concentration (µg/L)
- Irrigation Canal
- Street, Road, or Avenue
- Approximate Facility Boundary
- NS Not Sampled

NOTES: All well locations are approximate. All monitor wells purged using the low-flow purge method.

Approximate Scale
1 inch = 450 feet
0 225 450 900

WESTON SOLUTIONS
2702 North Third Street, Suite 2001
Phoenix, Arizona 85004

FSPAZ1 H:\AM\WCP EGA RI\Figures\Section-7\Fig7-35_Rd8-TCE-pump.ai 052902

ARIZONA DEPARTMENT OF ENVIRONMENTAL QUALITY

Figure 7-36
TCE Concentrations
Groundwater Sampling
Round 9 - Pump
June 5-15 2001

Legend

- SRP Production Well
- Monitor Well
- Michigan Trailer Park Well
- Danone Well
- TCE Concentration Contour (µg/L)
- 22 TCE Concentration (µg/L)
- Irrigation Canal
- Street, Road, or Avenue
- Approximate Facility Boundary
- NS Not Sampled

NOTES: All well locations are approximate.
All monitor wells purged using the low-flow purge method.

N

Approximate Scale
1 inch = 450 feet

0 225 450 900

WESTON SOLUTIONS
2702 North Third Street, Suite 2001
Phoenix, Arizona 85004

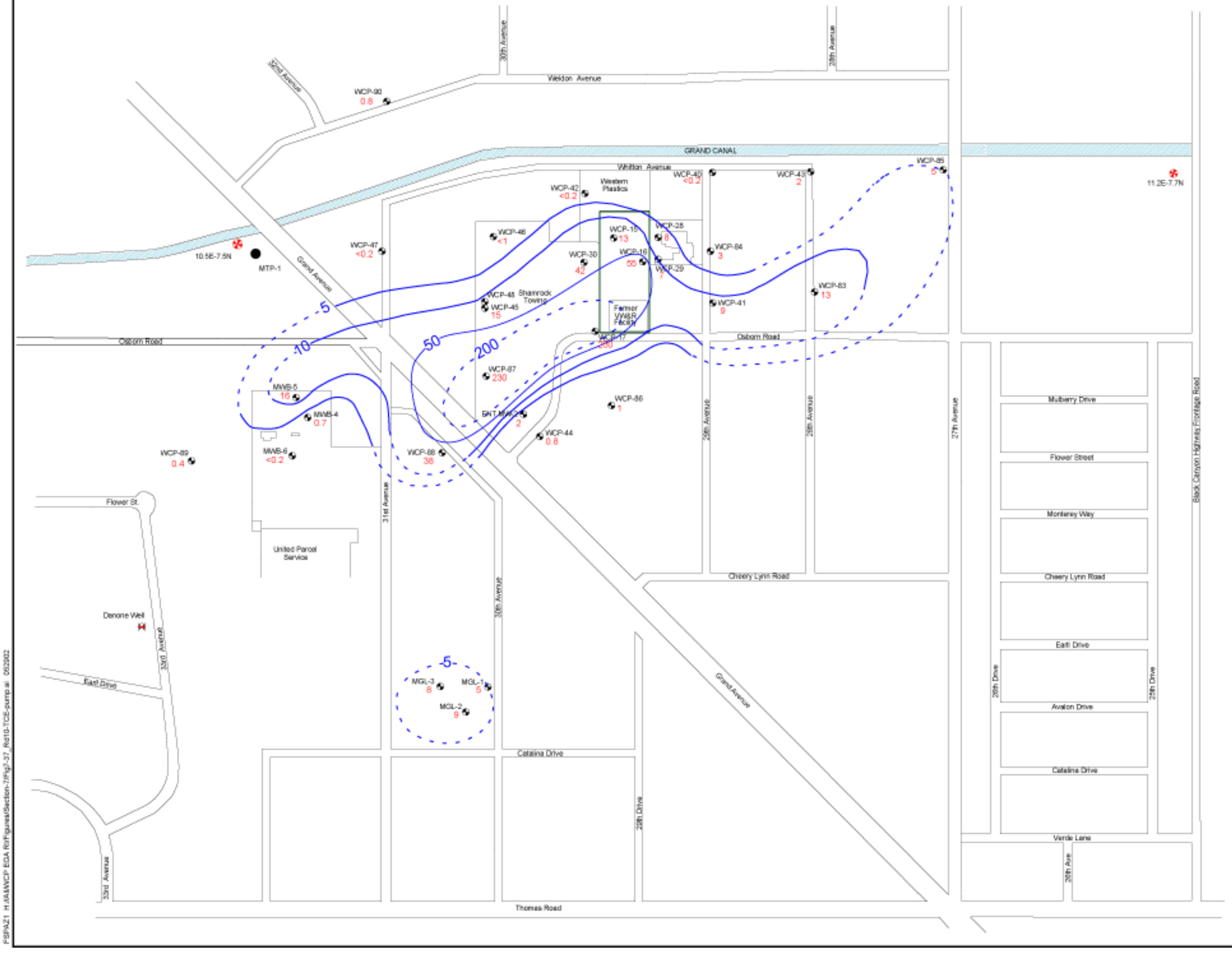

ARIZONA DEPARTMENT OF ENVIRONMENTAL QUALITY

Figure 7-37
TCE Concentrations
Groundwater Sampling
Round 10 - Pump
June 18-29 2001

Legend

- SRP Production Well
- Monitor Well
- Michigan Trailer Park Well
- Danone Well
- TCE Concentration Contour (µg/L)
- 22 TCE Concentration (µg/L)
- Irrigation Canal
- Street, Road, or Avenue
- Approximate Facility Boundary
- NS Not Sampled

NOTES: All well locations are approximate.
All monitor wells purged by removing three well-casing volumes.

N

Approximate Scale
1 inch = 450 feet

0 225 450 900

WESTON SOLUTIONS
2702 North Third Street, Suite 2001
Phoenix, Arizona 85004

P:\PHX21 H:\AA\WCP EGA Ro\Figures\Section-7\Fig7-37_Rd10-TCE-pump.ai 052902

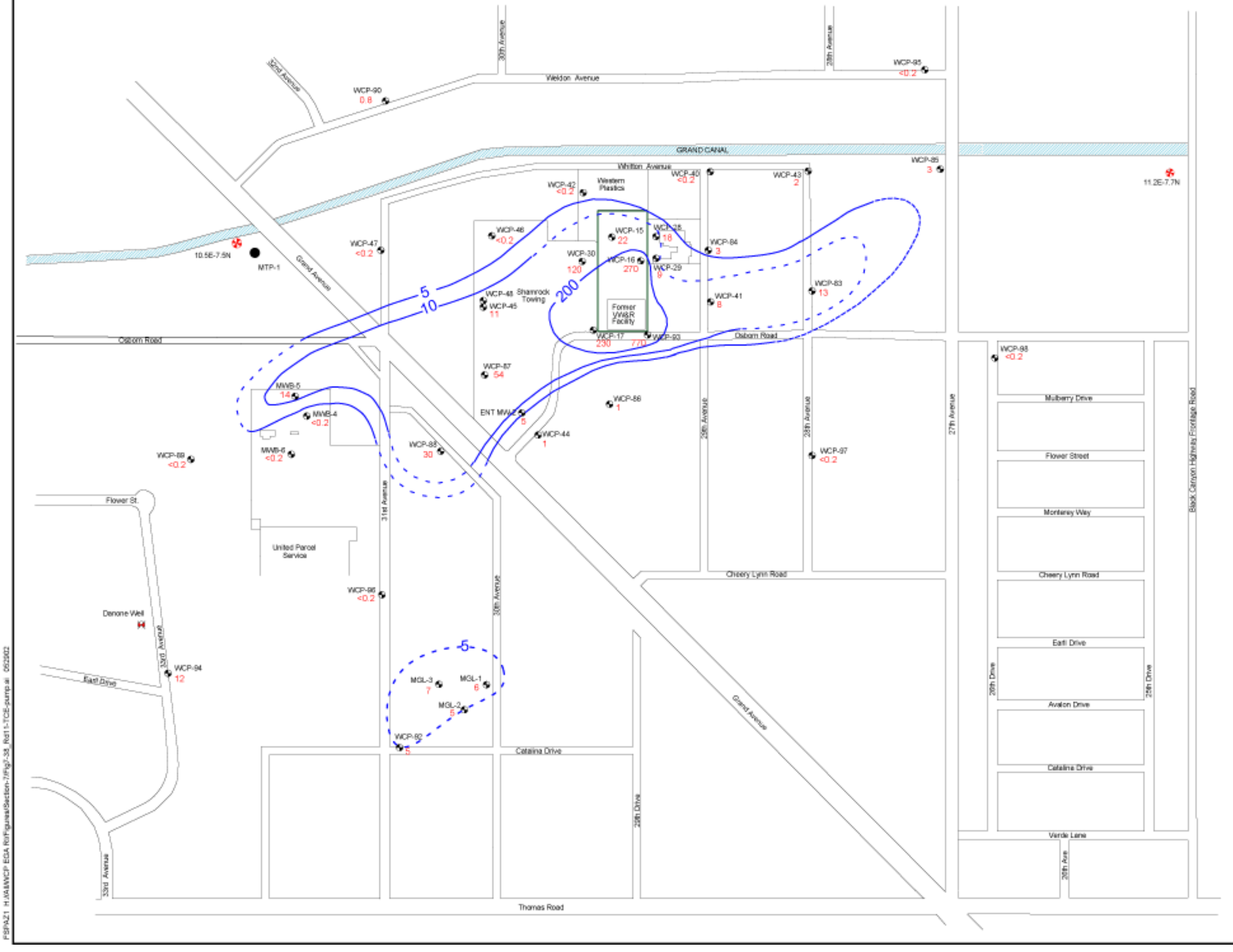

FSPHX21 H:\WA&WCP EGA Ro\Figures\Section-7\Fig7-38_Rd11-TCE-pump.ai 052902

ARIZONA DEPARTMENT OF ENVIRONMENTAL QUALITY

Figure 7-38
TCE Concentrations Groundwater Sampling Round 11 - Pump July-August 2001

Legend

- SRP Production Well
- Monitor Well
- Michigan Trailer Park Well
- Danone Well
- TCE Concentration Contour (µg/L)
- 22 TCE Concentration (µg/L)
- Irrigation Canal
- Street, Road, or Avenue
- Approximate Facility Boundary
- NS Not Sampled

NOTES: All well locations are approximate.
All monitor wells purged using the low-flow purge method.

N

Approximate Scale

1 inch = 450 feet

0 225 450 900

WESTON SOLUTIONS
2702 North Third Street, Suite 2001
Phoenix, Arizona 85004

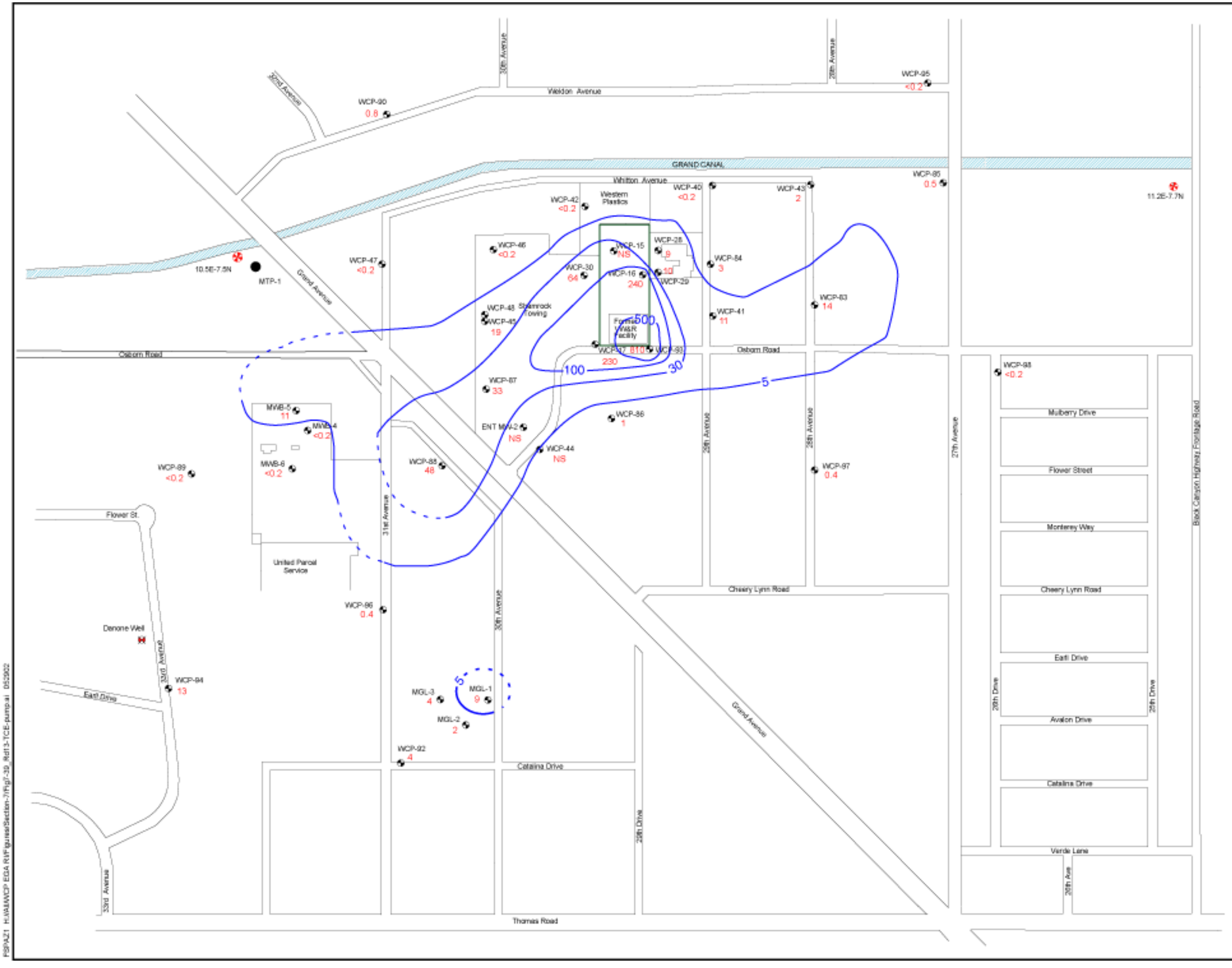

Figure 7-39
TCE Concentrations Groundwater Sampling Round 13 - Pump November 2001

Legend

- SRP Production Well
- Monitor Well
- Michigan Trailer Park Well
- Danone Well
- Irrigation Canal
- Street, Road, or Avenue
- Approximate Facility Boundary
- 230 TCE Concentration in (µg/L)
- NS Not Sampled
- TCE Concentration Contours (µg/L)

NOTES: All well locations are approximate. Monitor wells were purged by removing three well-casing volumes.

Approximate Scale
1 inch = 450 feet
0 225 450 900

WESTON SOLUTIONS
2702 North Third Street, Suite 2001
Phoenix, Arizona 85004

FSPAZ1 H:\AIM\CP EGA RI\Figures\Section-7\Fig7-39_Rd13-TCE-pump.ai 052902

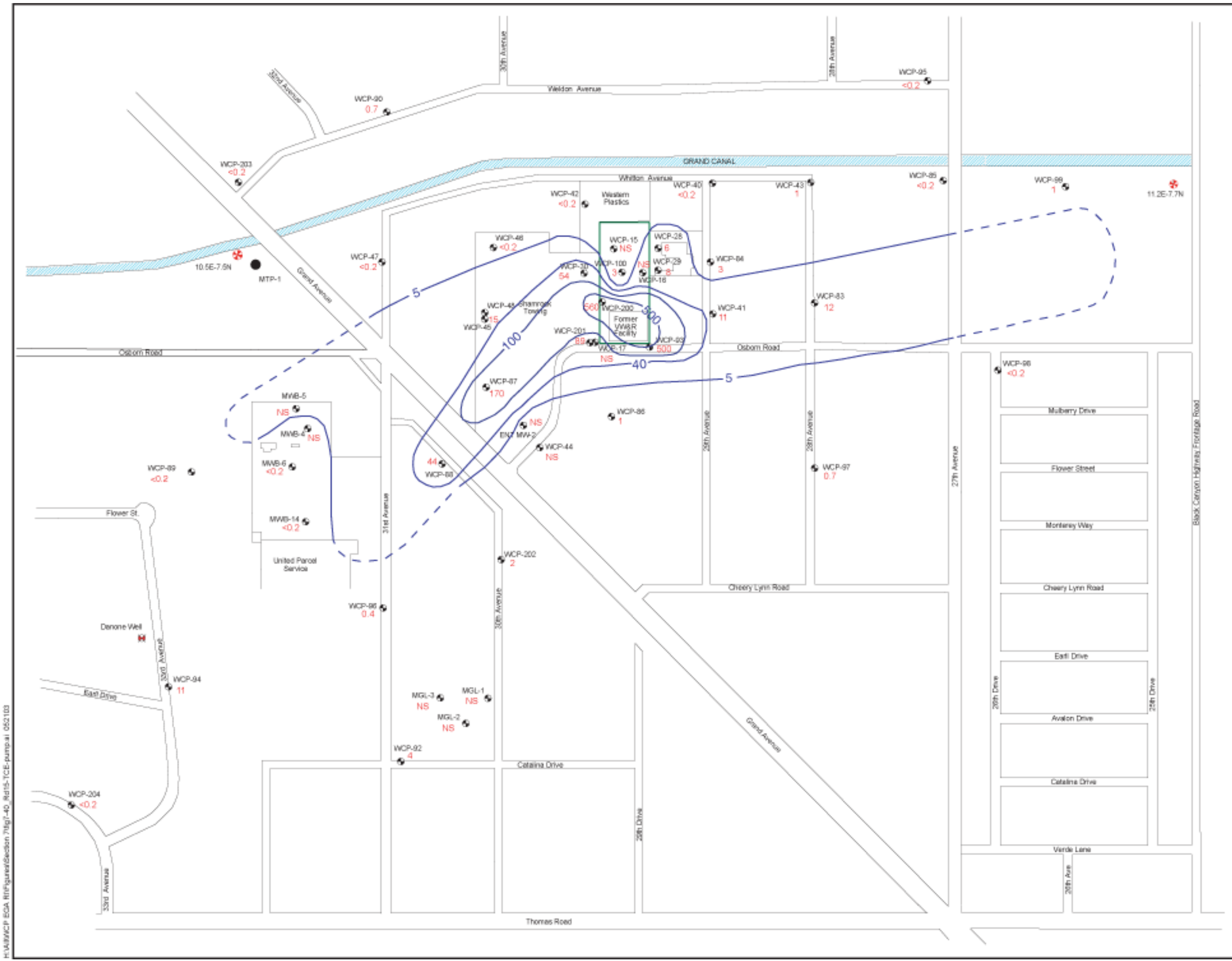

ARIZONA DEPARTMENT OF ENVIRONMENTAL QUALITY

Figure 7-40
TCE Concentrations Groundwater Sampling Round 15 - Pump January 2002

Legend

- SRP Production Well
- Monitor Well
- Michigan Trailer Park Well
- Danone Well
- Irrigation Canal
- Street, Road, or Avenue
- Approximate Facility Boundary
- 230 TCE Concentration in (μg/L)
- NS Not Sampled
- TCE Concentration Contours (μg/L)

NOTES: All well locations are approximate.
Monitor wells were purged by removing three well-casing volumes.

N

Approximate Scale
1 inch = 450 feet

0 225 450 900

WESTON SOLUTIONS
2702 North Third Street, Suite 2001
Phoenix, Arizona, 85004

H:\AllWCP EOA R9\Figures\Section 7\fig7-40_Rd15-TCE-pumpjan 052103

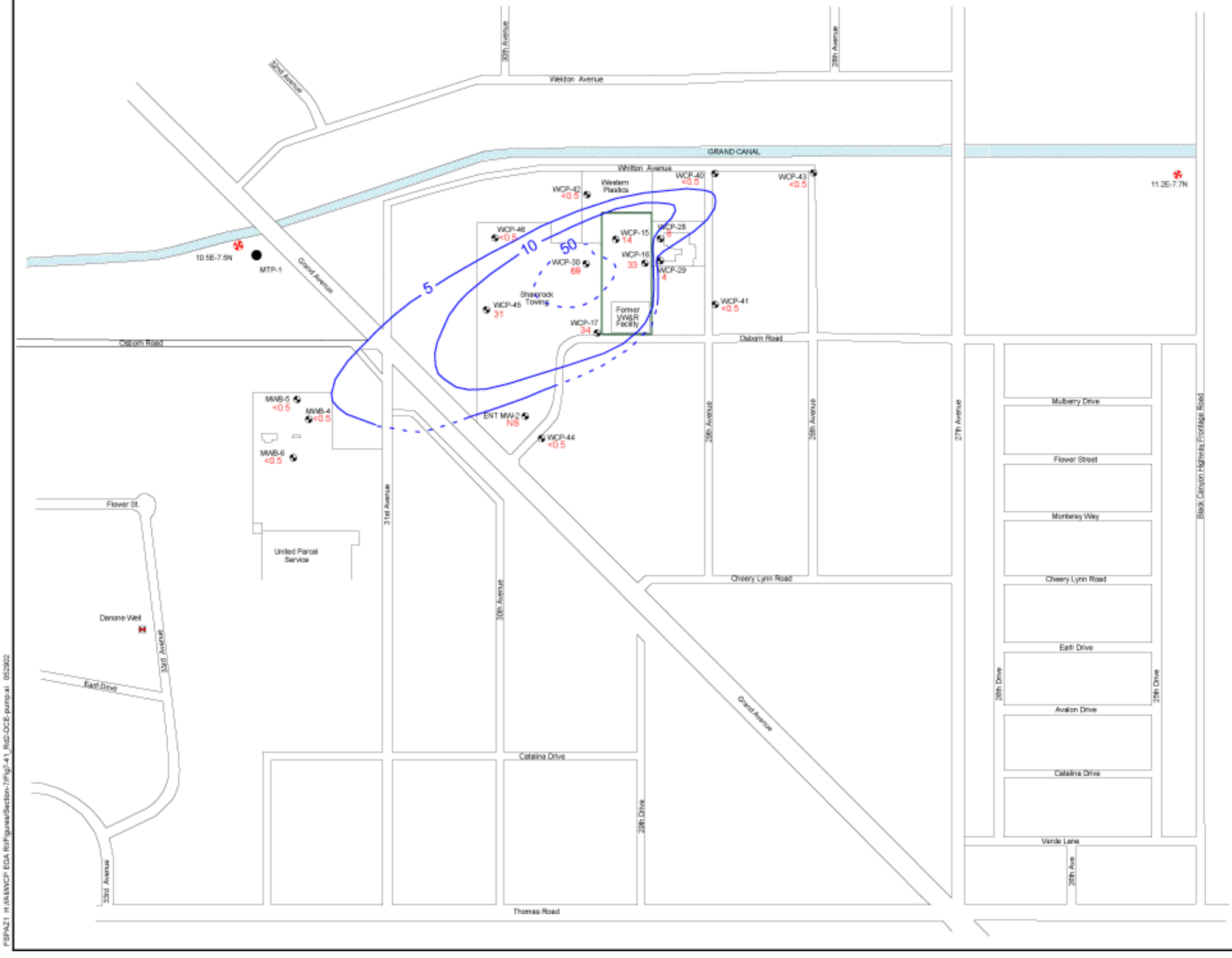

P:\PHX\21 H:\AM\WCP EGA Ro\Figures\Section-7\Fig7-41_RdG-DCE-pump.ai 05/2002

ARIZONA DEPARTMENT OF ENVIRONMENTAL QUALITY

Figure 7-41
1,1-DCE Concentrations Groundwater Sampling Round 2 - Pump January-February 2000

Legend

- SRP Production Well
- Monitor Well
- Michigan Trailer Park Well
- Danone Well
- 1,1-DCE Concentration Contour (µg/L)
- 22 — 1,1-DCE Concentration (µg/L)
- Irrigation Canal
- Street, Road, or Avenue
- Approximate Facility Boundary
- NS — Not Sampled

NOTES: All well locations are approximate.
All monitor wells purged using the low-flow purge method.

N

Approximate Scale
1 inch = 450 feet

0 225 450 900

WESTON SOLUTIONS
2702 North Third Street, Suite 2001
Phoenix, Arizona 85004

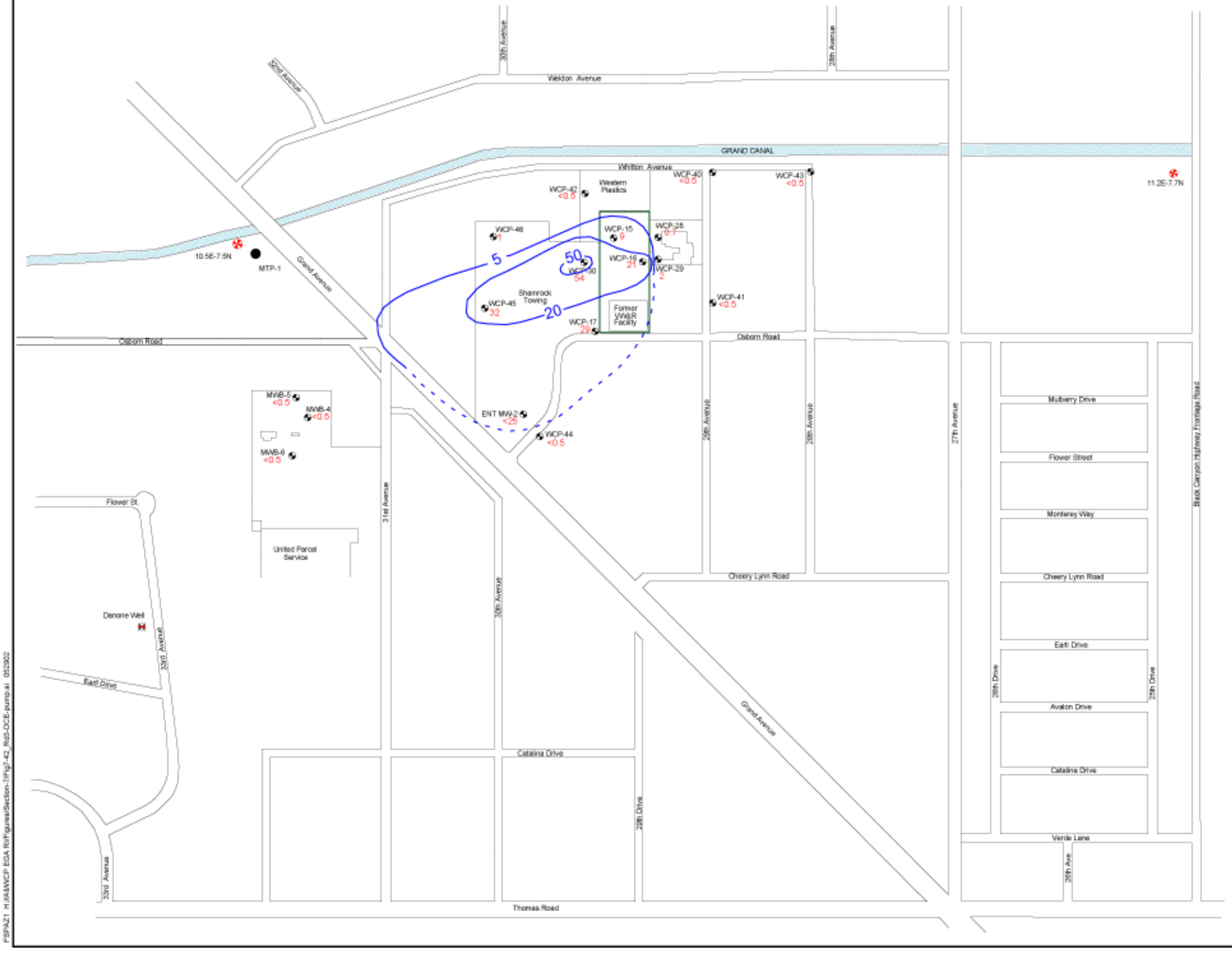

Figure 7-42
1,1-DCE Concentrations
Groundwater Sampling
Round 3 - Pump
March 2000

Legend

- SRP Production Well
- Monitor Well
- Michigan Trailer Park Well
- Danone Well
- 1,1-DCE Concentration Contour (µg/L)
- 22 — 1,1-DCE Concentration (µg/L)
- Irrigation Canal
- Street, Road, or Avenue
- Approximate Facility Boundary
- NS — Not Sampled

NOTES: All well locations are approximate.
All monitor wells purged using the low-flow purge method.

N

Approximate Scale
1 inch = 450 feet

0 225 450 900

WESTON SOLUTIONS
2702 North Third Street, Suite 2001
Phoenix, Arizona 85004

FSPHX21 H:\AA&WCP EGA Rd\Figures\Section-7\Fig7-42_Rd3-DCE-pump.ai 052902

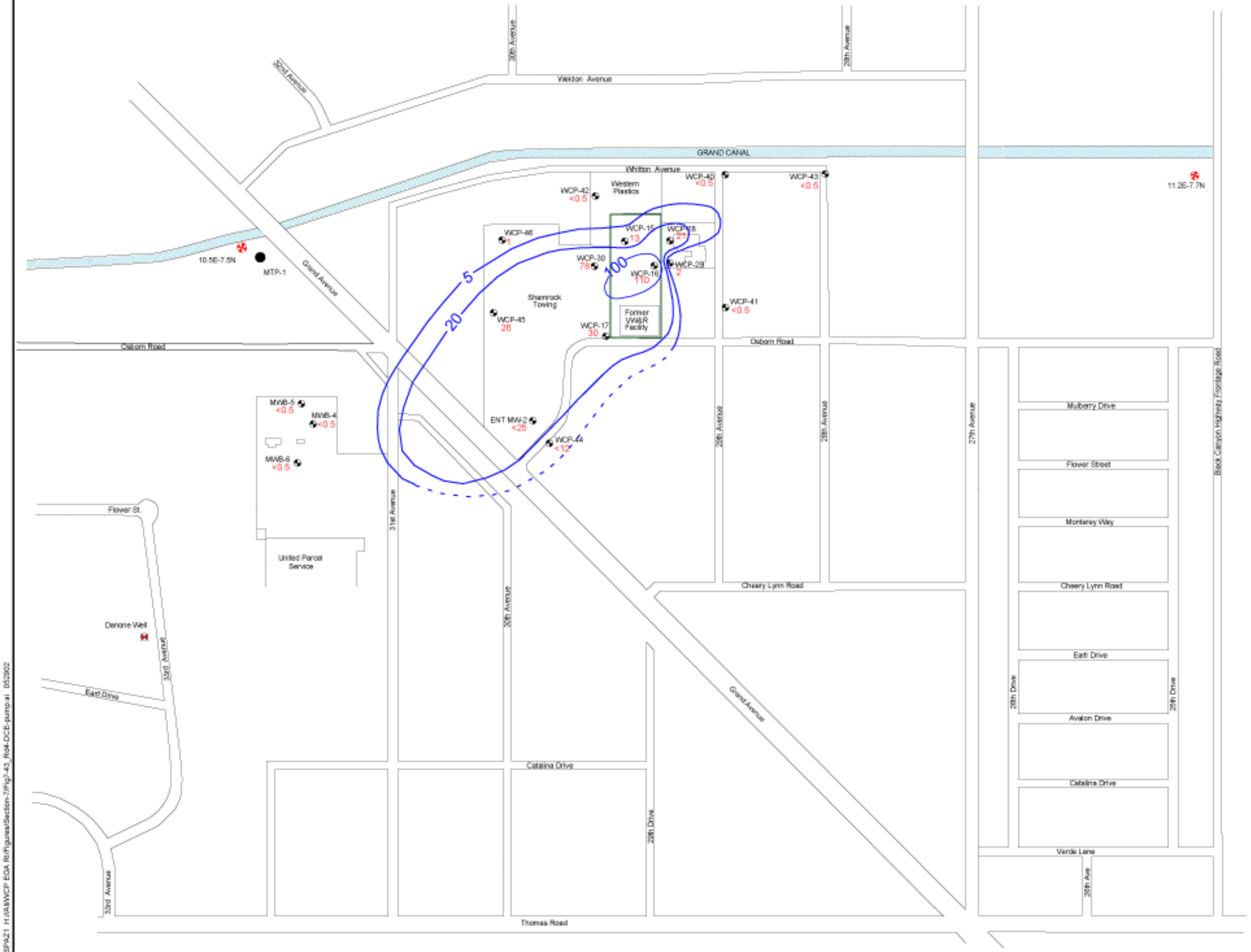

FSPAZ1 H:\WAWCP EGA Rl\Figures\Section-7\Fig7-43_Rd4-DCE-pump.ai 052902

ARIZONA DEPARTMENT OF ENVIRONMENTAL QUALITY

Figure 7-43
1,1-DCE Concentrations Groundwater Sampling Round 4 - Pump June 2000

Legend

- SRP Production Well
- Monitor Well
- Michigan Trailer Park Well
- Danone Well
- 1,1-DCE Concentration Contour (µg/L)
- 22 — 1,1-DCE Concentration (µg/L)
- Irrigation Canal
- Street, Road, or Avenue
- Approximate Facility Boundary
- NS — Not Sampled

NOTES: All well locations are approximate.
All monitor wells purged using the low-flow purge method.

N

Approximate Scale

1 inch = 450 feet

0 225 450 900

WESTON SOLUTIONS
2702 North Third Street, Suite 2001
Phoenix, Arizona 85004

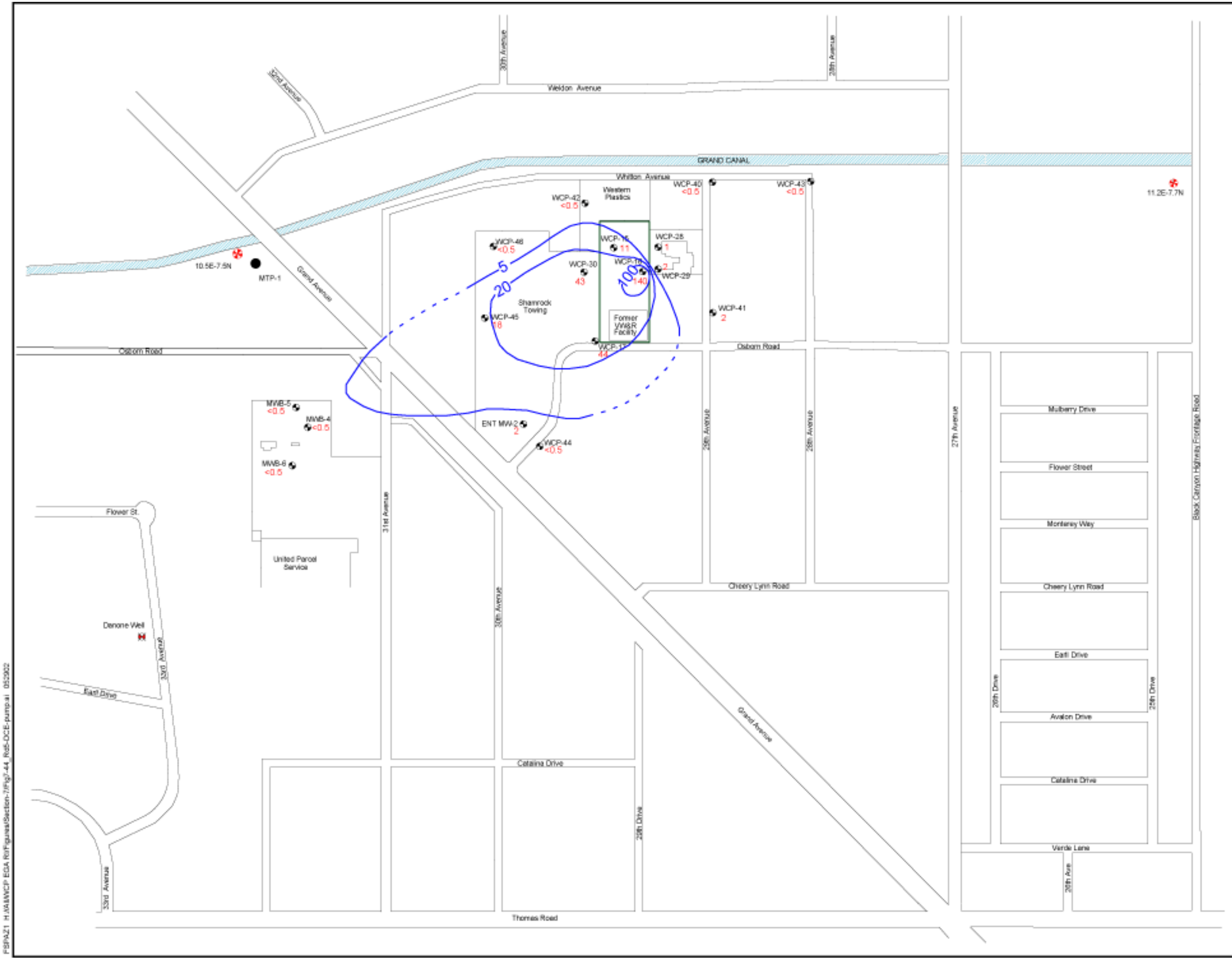

Figure 7-44
1,1-DCE Concentrations Groundwater Sampling Round 5 - Pump September 2000

Legend

- SRP Production Well
- Monitor Well
- Michigan Trailer Park Well
- Danone Well
- 1,1-DCE Concentration Contour (µg/L)
- 22 1,1-DCE Concentration (µg/L)
- Irrigation Canal
- Street, Road, or Avenue
- Approximate Facility Boundary
- NS Not Sampled

NOTES: All well locations are approximate. All monitor wells purged using the low-flow purge method.

N

Approximate Scale
1 inch = 450 feet
0 225 450 900

WESTON SOLUTIONS
2702 North Third Street, Suite 2001
Phoenix, Arizona 85004

FSPAZ1 H:\AI\WCP EGA RI\Figures\Section-7\Fig7-44_Rd5-DCE-pump.ai 052902