Perched Monitor Well

Abandoned

Property Boundary

NS: Was not sampled at this time

Figure 10
Perched Groundwater TCE Concentration Map (ug/L)
December 2011
Miracle Mile WQARF Site
Tucson, Arizona

ADEQ Arizona Department of Environmental Quality

URS

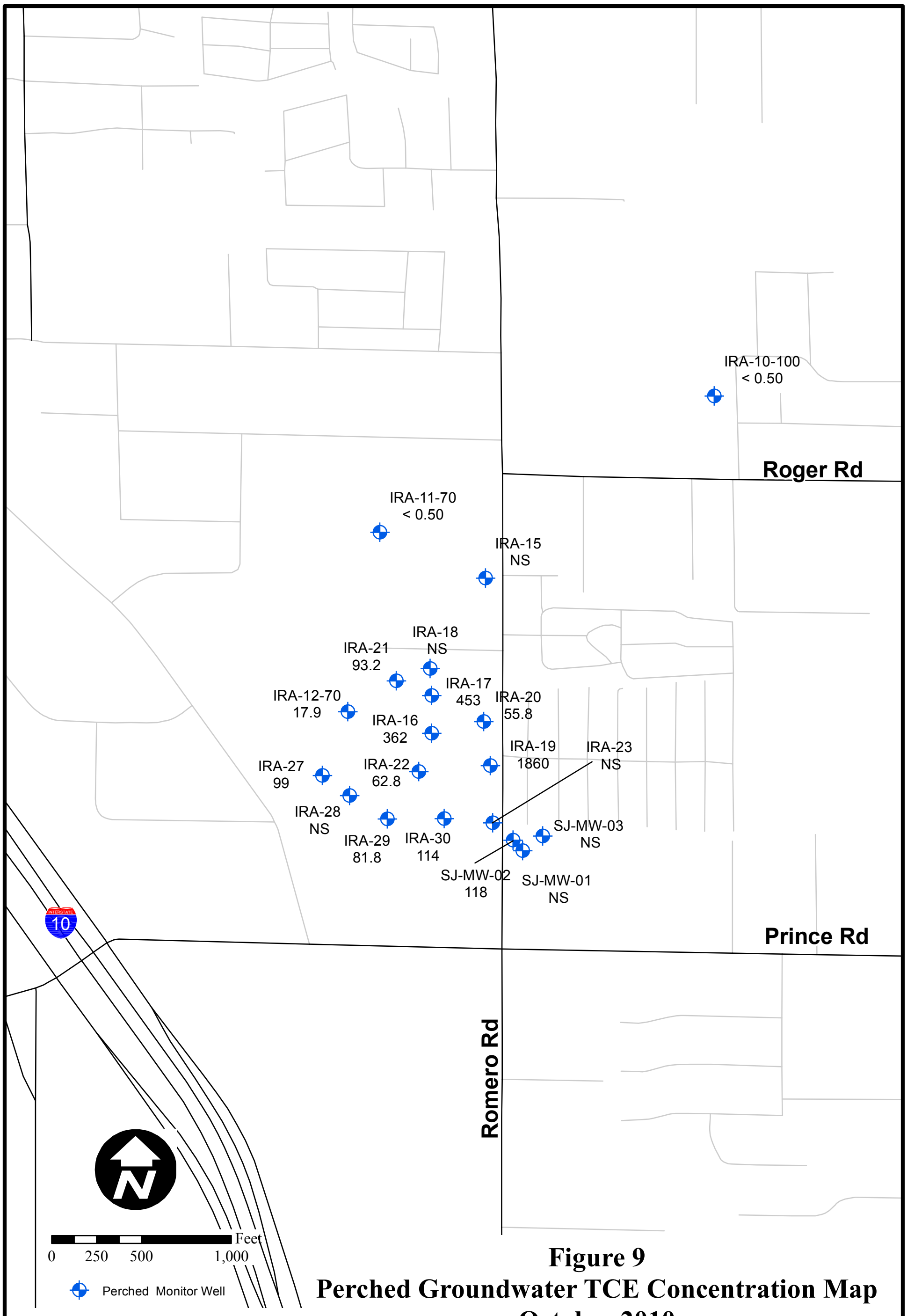

Figure 9
Perched Groundwater TCE Concentration Map
October 2010
Miracle Mile WQARF Site
Tucson, Arizona

ADEQ Arizona Department of Environmental Quality

URS

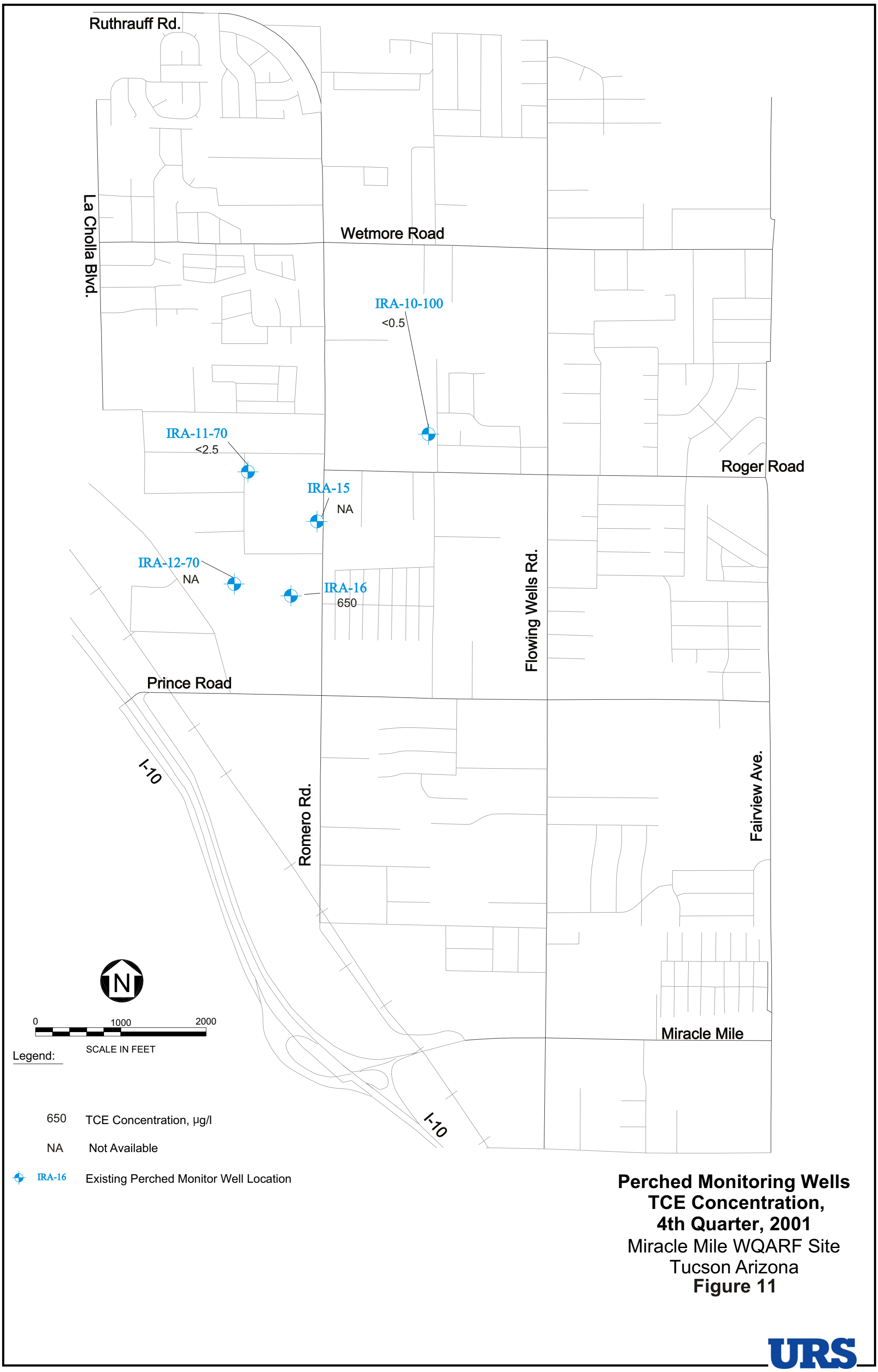

Perched Monitoring Wells TCE Concentration, 4th Quarter, 2001

Miracle Mile WQARF Site
Tucson Arizona

Figure 11

URS

\\17564\022\Qtr Reports\1st Qtr 2001 Base Map.CDR 5/01

p
m
11
b

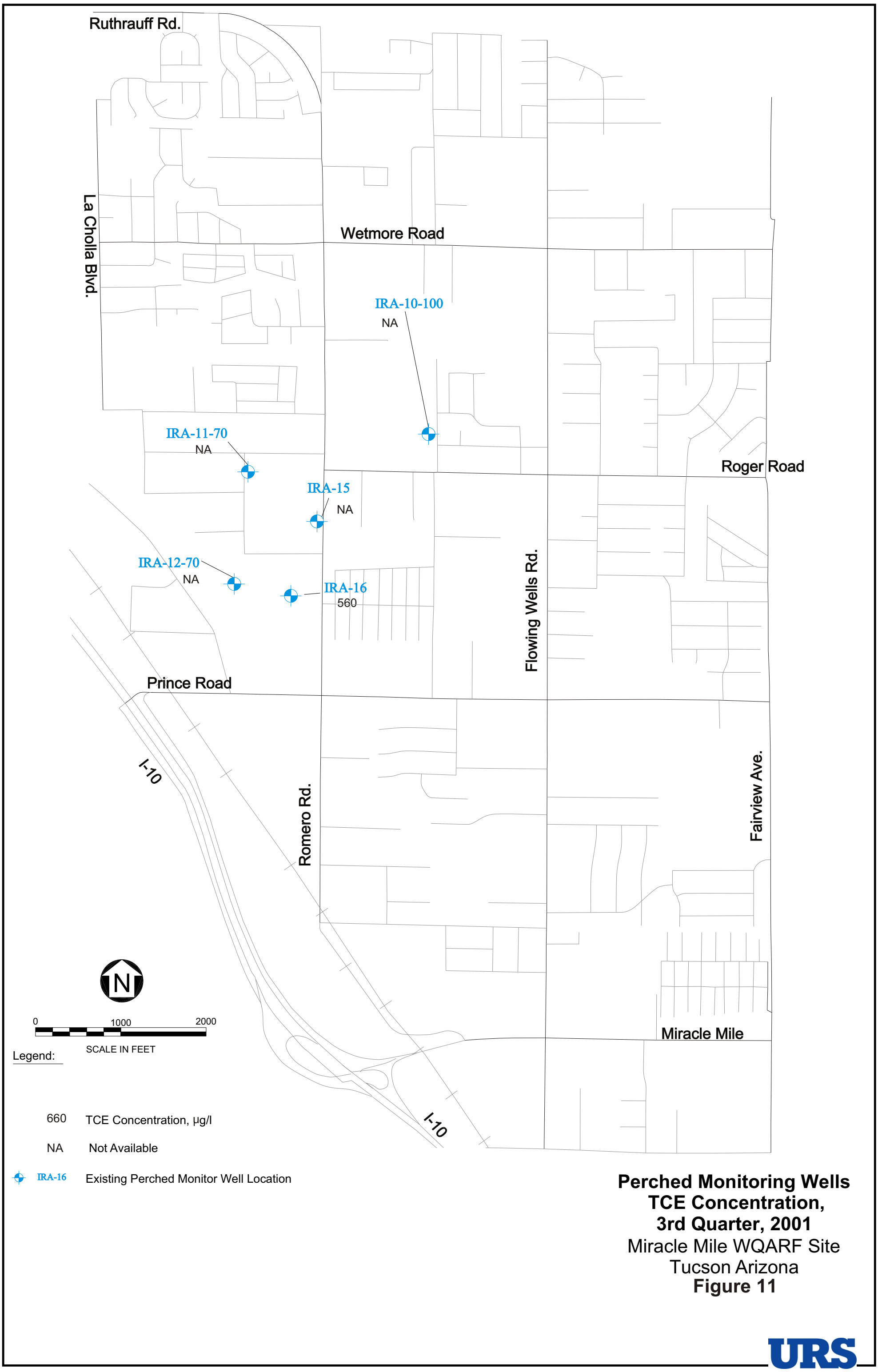

Perched Monitoring Wells
TCE Concentration,
3rd Quarter, 2001
Miracle Mile WQARF Site
Tucson Arizona
Figure 11

URS

\\17564\022\Qtr Reports\1st Qtr 2001 Base Map.CDR 5/01

p
m
11
b

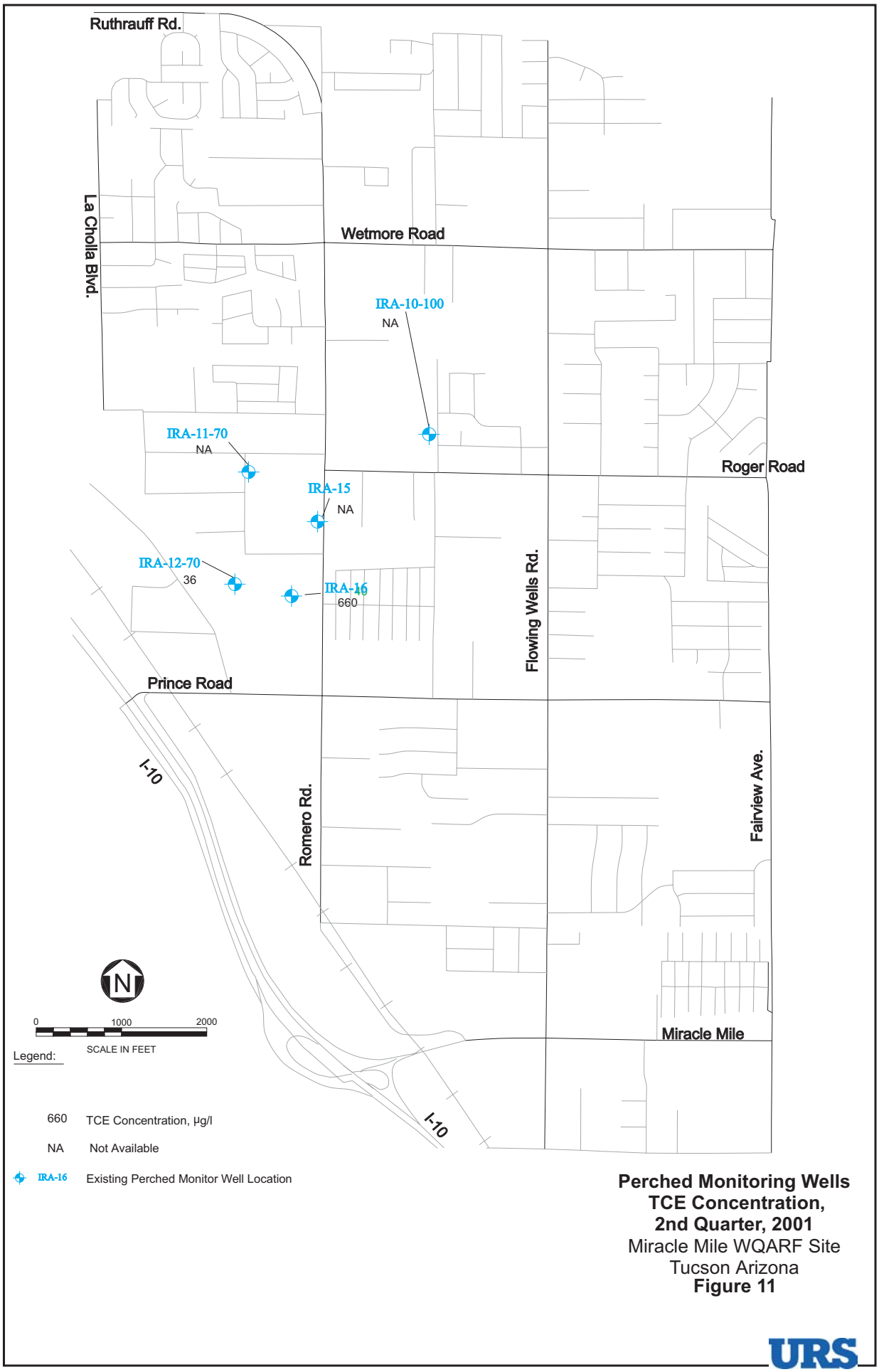

Perched Monitoring Wells
TCE Concentration,
2nd Quarter, 2001
Miracle Mile WQARF Site
Tucson Arizona
Figure 11

URS

\\1756A0/22'Qtr Reports\1st Qtr 2001 Base Map.CDR 5/01

p
m
11
b