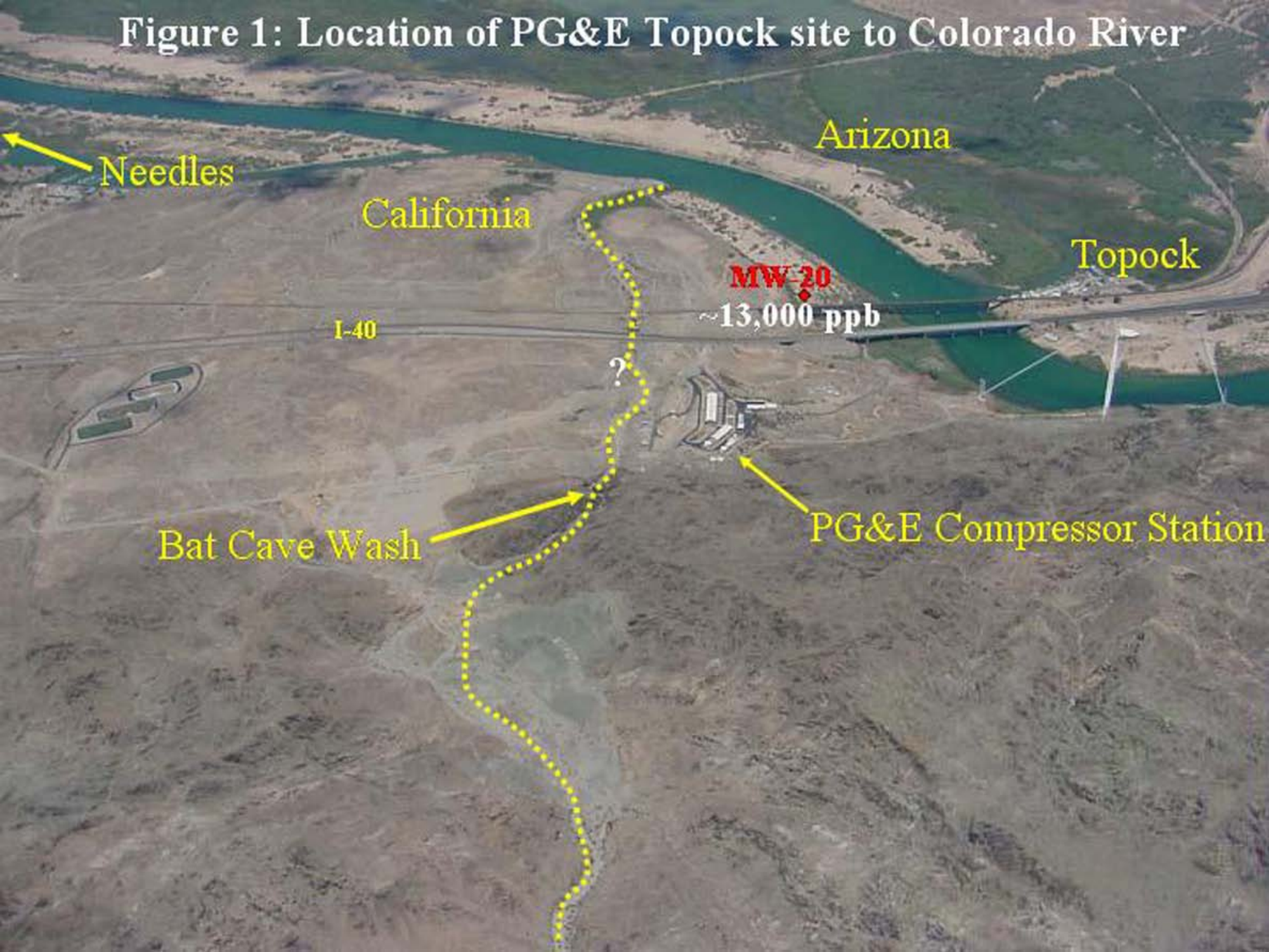
Figure 1: Location of PG&E Topock site to Colorado River
Needles
Arizona
California
Topock
MW-20
~13,000 ppb
I-40
?
Bat Cave Wash
PG&E Compressor Station

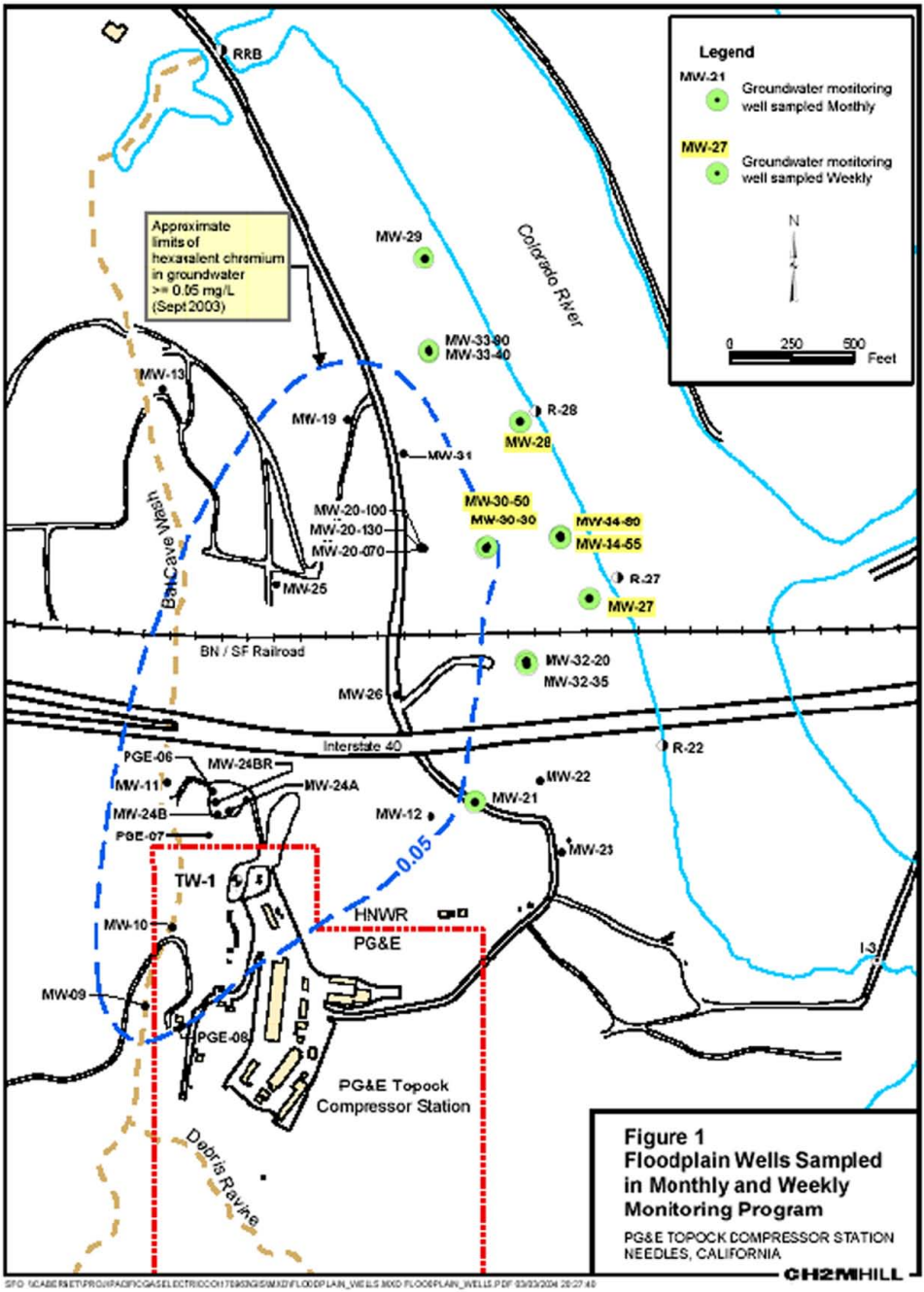

Figure 1
Floodplain Wells Sampled in Monthly and Weekly Monitoring Program

PG&E TOPOCK COMPRESSOR STATION
NEEDLES, CALIFORNIA

CH2MHILL

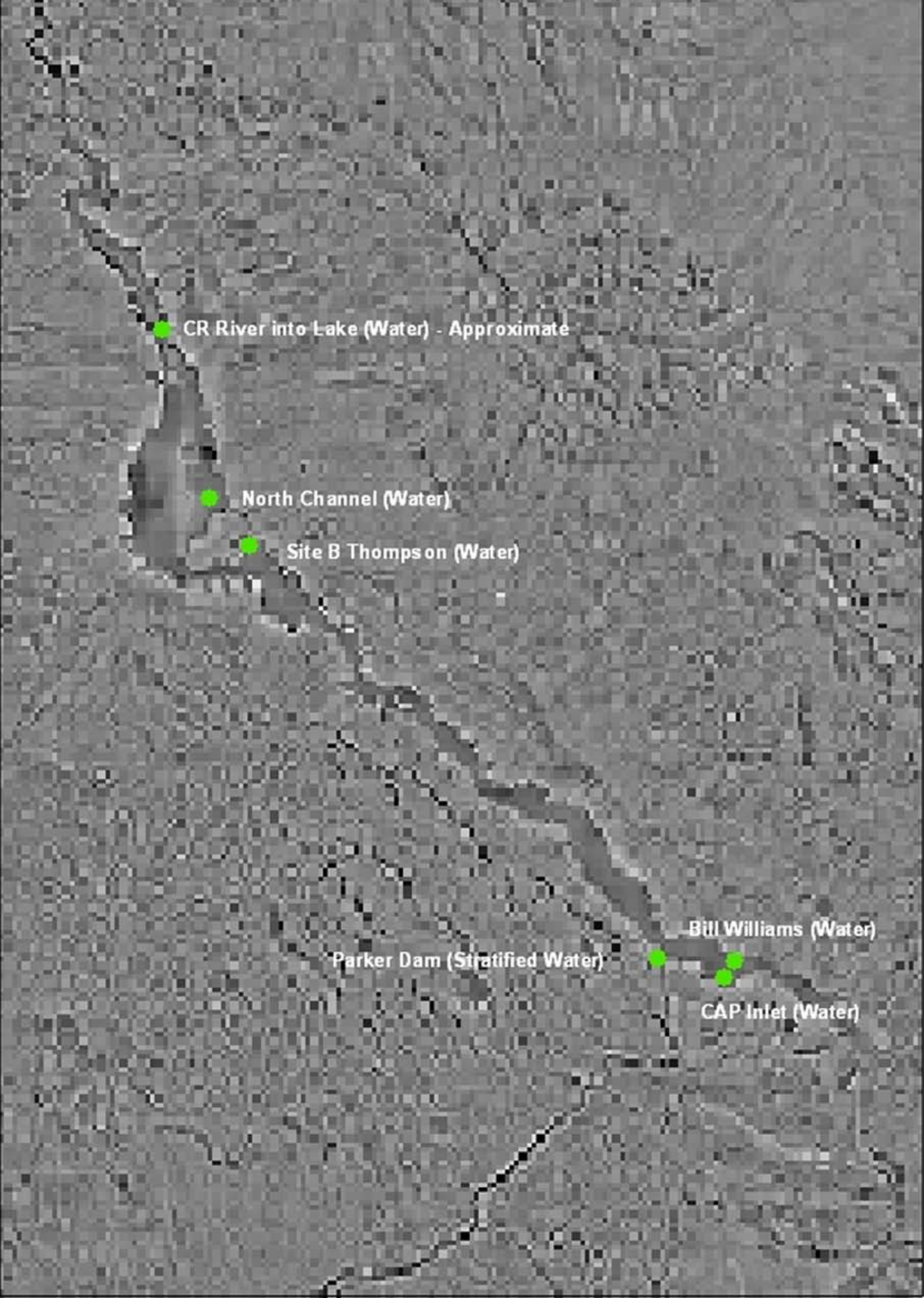
CR River into Lake (Water) - Approximate
North Channel (Water)
Site B Thompson (Water)
Bill Williams (Water)
Parker Dam (Stratified Water)
CAP Inlet (Water)

California
Arizona
El Paso Natural Gas
Mojave Topock Compressor Station
Interstate 40
Pacific Gas & Electric Facility