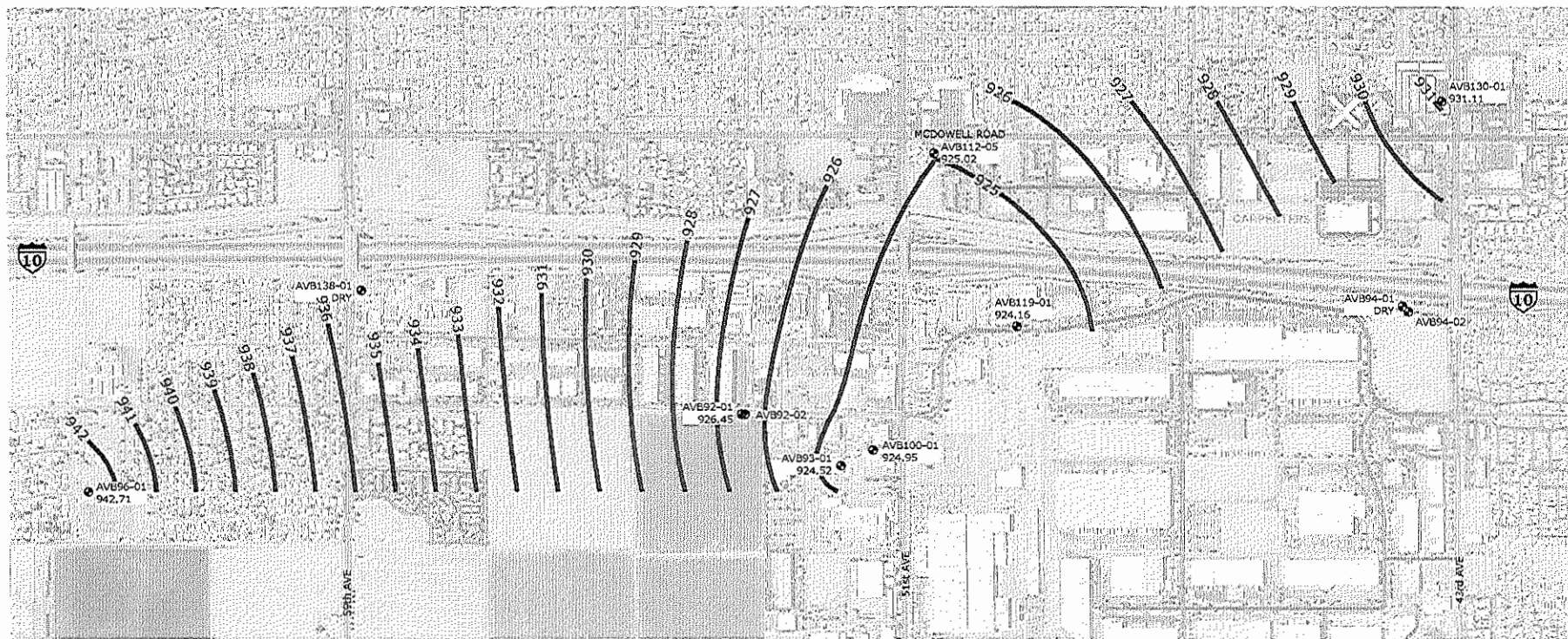


APPENDIX B

**MONTHLY UAU1 GROUNDWATER ELEVATION CONTOURS
VICINITY OF AVB119-01**

Plot Date: 12/13/13-11:00am, Drawing Path: N:\S\sup\AcPublish-1280\Drawing Name\GW Monitoring_2013 November.dwg



LEGEND	
●	- APPROXIMATE WELL LOCATION
AVB76-01	- WELL IDENTIFICATION NUMBER
922.87	- GROUNDWATER ELEVATION
—	- GROUNDWATER CONTOUR
N/M	- NOT MEASURED

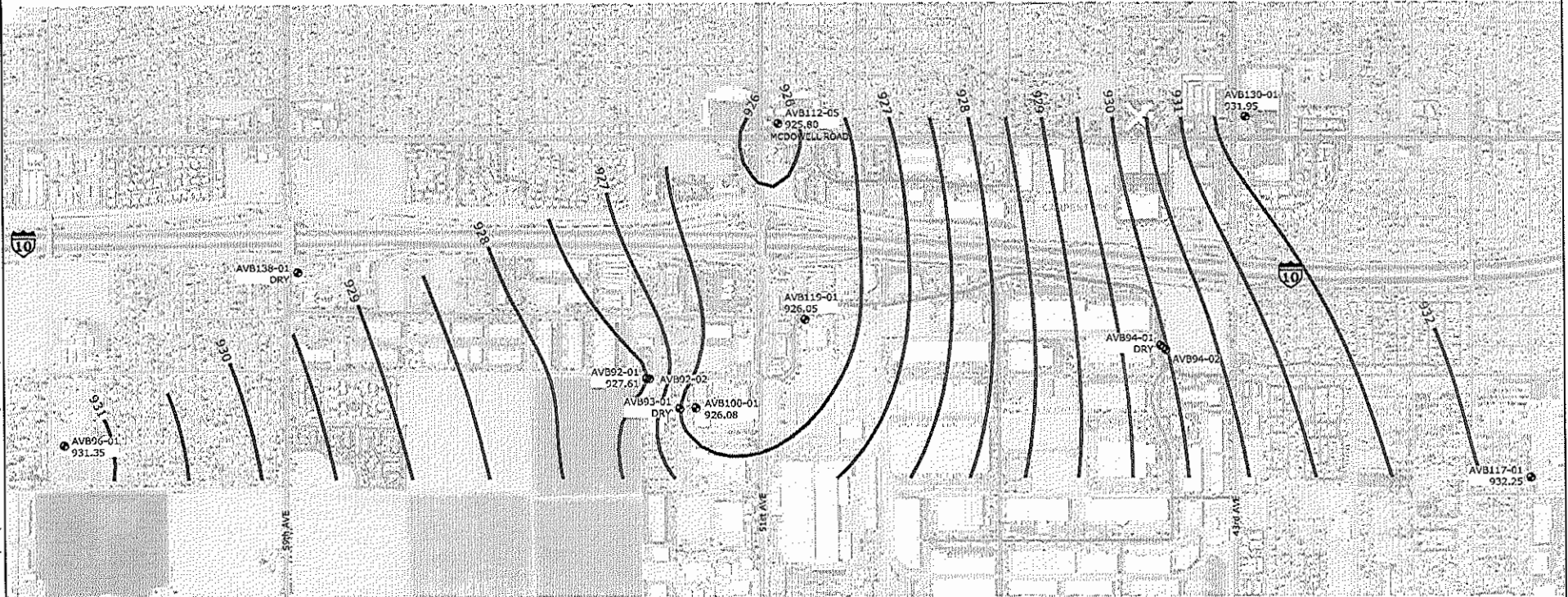
NOTE: WHERE WELLS PAIRED, SHALDWER WELL USED FOR CONTOURING.

PROJ. #:	03103154	DATE:	12/13/13
DRAWN BY:	LD	SCALE:	1" = 1,000'
DESIGNED BY:	AJG		
APPROVED BY:	AJG		



DRAFT
JAU 1 GROUNDWATER ELEVATION CONTOURS
NOVEMBER 2013

Plot Date: 01/13/14 - 12:49pm. Drawing Path: H:\Terranex\RID\Groundwater Monitoring\Drawing Name.GW Monitoring 2013 December.dwg



LEGEND	
	- APPROXIMATE WELL LOCATION
	- WELL IDENTIFICATION NUMBER
	- GROUNDWATER ELEVATION
	- GROUNDWATER CONTOUR
	- NOT MEASURED

NOTE: WHERE WELLS PAIRED, SHALLOWER WELL USED FOR CONTOURING.

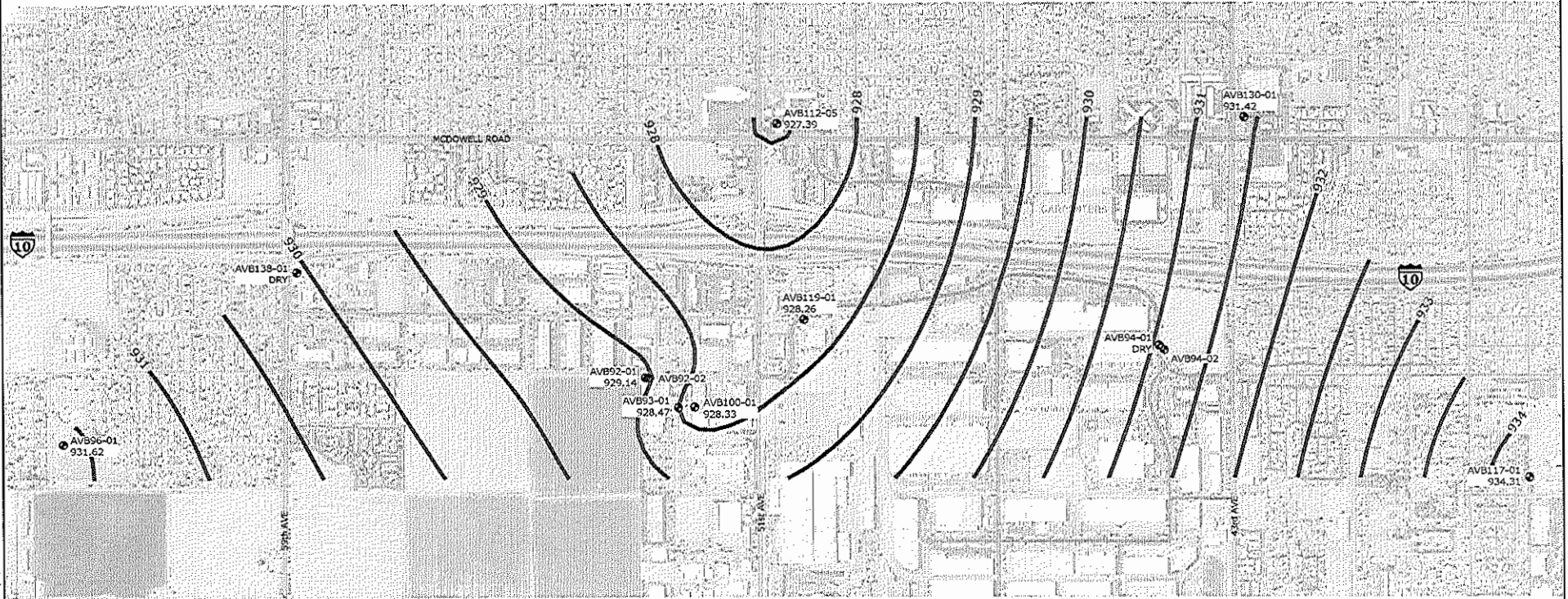
PROJ. #:	03103154	DATE:	01/13/14
DRAWN BY:	LD	SCALE:	1" = 1,000'
DESIGNED BY:	AJG		
APPROVED BY:	AJG		



DRAFT

JAU 1 GROUNDWATER ELEVATION CONTOURS
 DECEMBER 2013

Plot Date: 01/31/14--10:54am, Drawing Path: N:\Swap\Le-Publish_6116\Drawing Name:G1 Monitoring 2014 January.dwg



LEGEND	
	- APPROXIMATE WELL LOCATION
AVB76-01	- WELL IDENTIFICATION NUMBER
922.87	- GROUNDWATER ELEVATION
	- GROUNDWATER CONTOUR
N/M	- NOT MEASURED

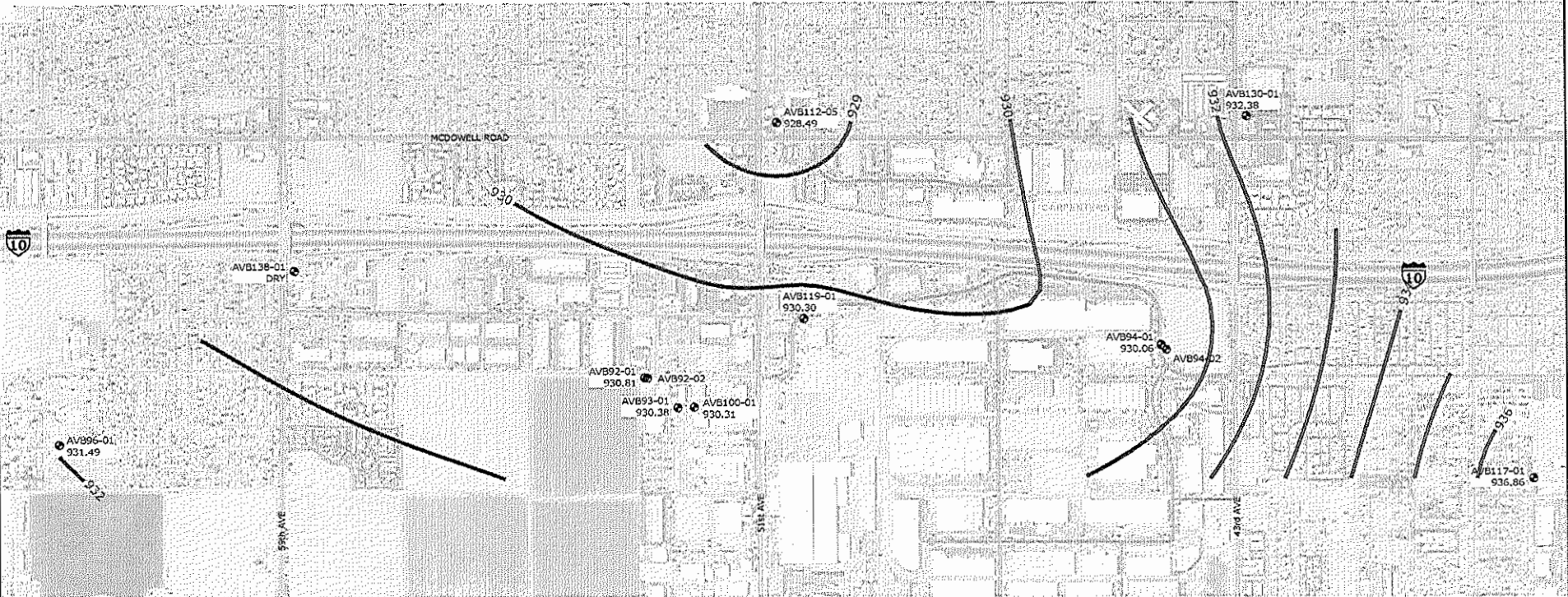
NOTE: WHERE WELLS PAIRED, SHALLOWER WELL USED FOR CONTOURING.

PROJ. #:	03103154	DATE:	01/31/14
DRAWN BY:	LD	SCALE:	1" = 1,000'
DESIGNED BY:	AJG		
APPROVED BY:	AJG		



DRAFT
 JAN 31 GROUNDWATER ELEVATION CONTOURS
 JANUARY 2014

Plot Date: 06/27/14 - 10:53am, Drawing Path: R:\S\exp\Ac\Publish_7969\Drawing Name G1 Monitoring 2014 March Exhibit.dwg



LEGEND

- APPROXIMATE WELL LOCATION
- WELL IDENTIFICATION NUMBER
- GROUNDWATER ELEVATION
- GROUNDWATER CONTOUR
- NOT MEASURED

NOTE: WHERE WELLS PAIRED, SHALLOWER WELL USED FOR CONTOURING.

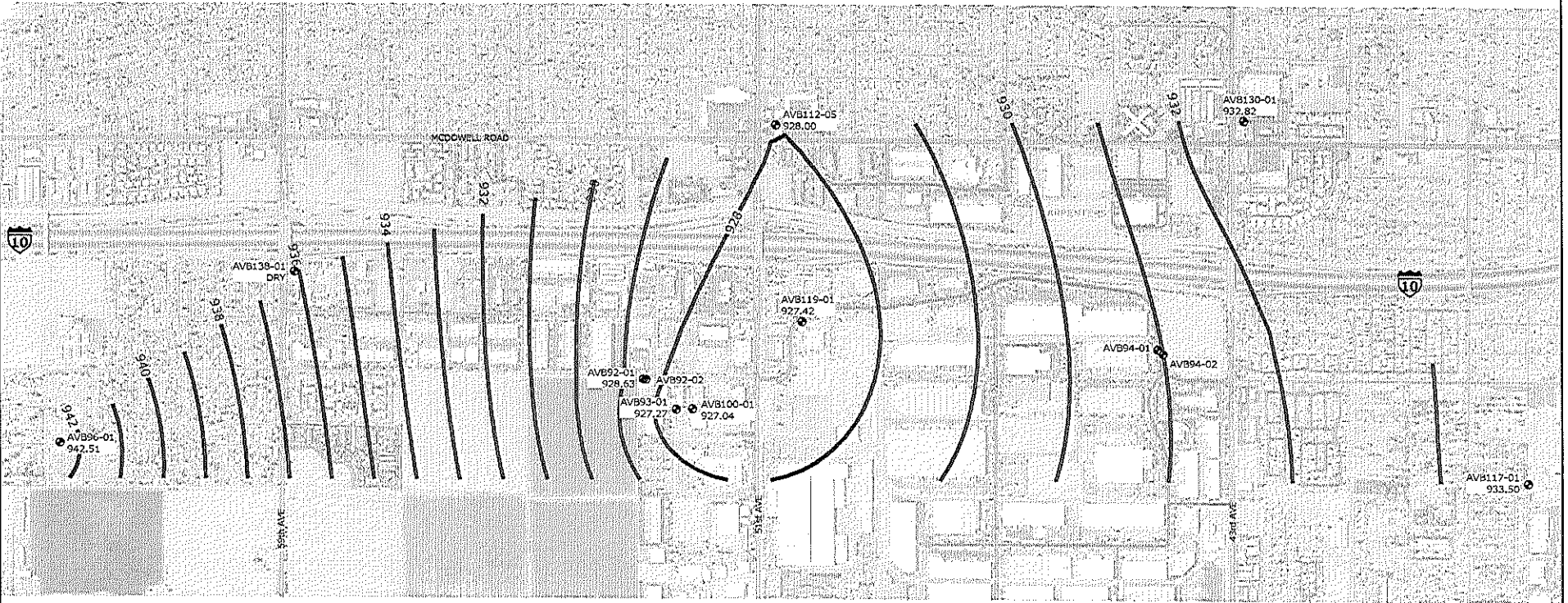
PROJ. #:	03103154	DATE:	06/25/14
DRAWN BY:	LD	SCALE:	1" = 1,000'
DESIGNED BY:	AJG		
APPROVED BY:	AJG		



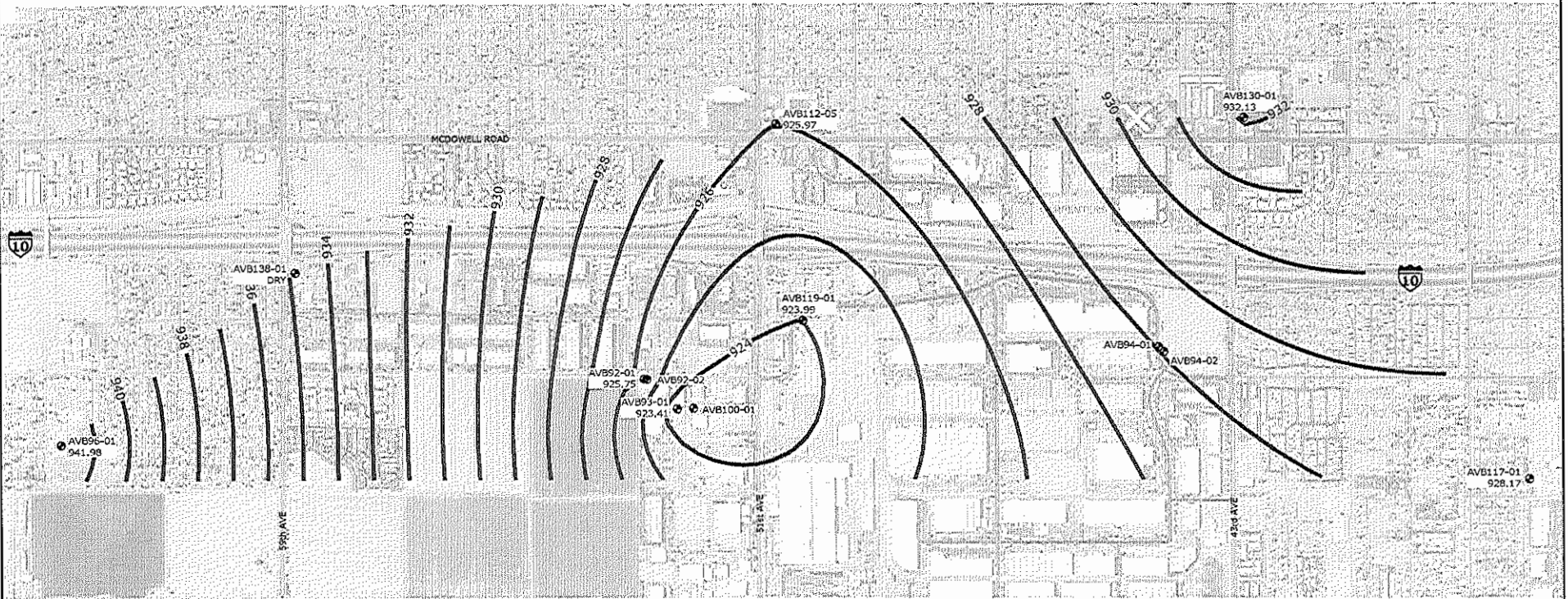
DRAFT

UAU 1: GROUNDWATER ELEVATION CONTOURS
MARCH 2014

Plot Date: 06/25/14--10:55pm, Drawing Path: It:\Swop\AcPublish_10324\Drawing Name\G1\Vectoring 2014 April Exhibit.dwg



Plot Date: 06/25/14-11:10pm, Drawing Path: N:\Swop\Ac-Publish_10324\Drawing Name\GW Monitoring 2014 June Exhibit.dwg



LEGEND	
	- APPROXIMATE WELL LOCATION
AVB76-01	- WELL IDENTIFICATION NUMBER
922.87	- GROUNDWATER ELEVATION
	- GROUNDWATER CONTOUR
N/M	- NOT MEASURED

NOTE: WHERE WELLS PAIRED, SHALLOWER WELL USED FOR CONTOURING.

PROJ. #:	03103154	DATE:	06/25/14
DRAWN BY:	LD	SCALE:	1" = 1,000'
DESIGNED BY:	AJG		
APPROVED BY:	AJG		



DRAFT
 JAU 1 GROUNDWATER ELEVATION CONTOURS
 JUNE 2014